# KENYA

## COUNTY FACT SHEETS

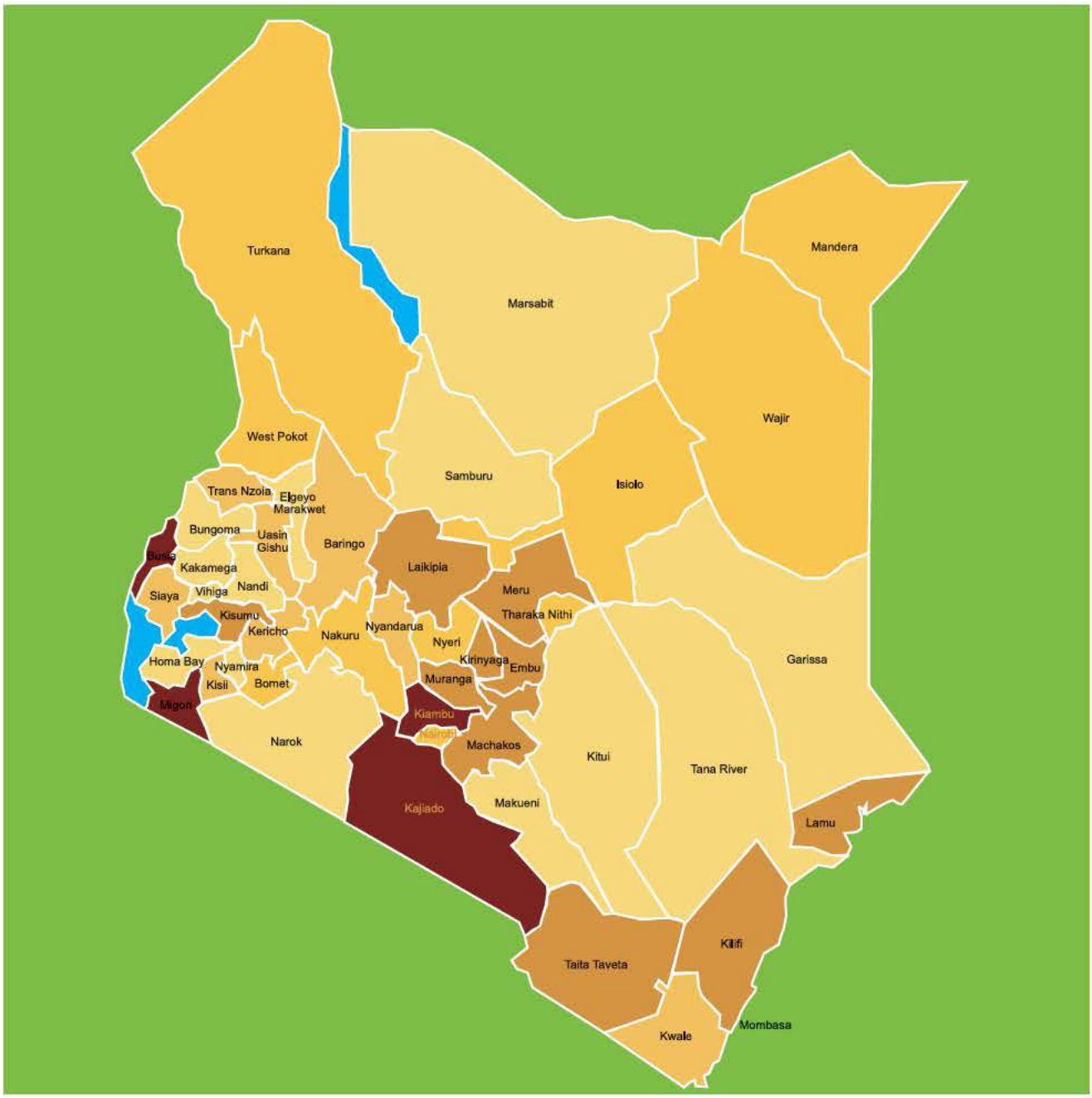


# Commission on Revenue Allocation

June 2013

Second Edition

# KENYA

## COUNTY FACT SHEETS

June 2013

Second Edition

# Table of Contents


Foreword by CRA Chairman vi
Acknowledgements vii
Abbreviations and Acronyms viii
Description of the Data, sources, Year of Coverage and Collection Frequency ix
What does the data say? xi
County Pattern of HIV Prevalence, 2011 xiv
County Pattern of Infrastructure Development - Roads, Electricity & Water xv

1. Baringo County 1
2. Bomet County 2
3. Bungoma County 3
4. Busia County 4
5. Elgeyo-Marakwet County 5
6. Embu County 6
7. Garissa County 7
8. Homa Bay County 8
9. Isiolo County 9
10. Kajiado County 10
11. Kakamega County 11
12. Kericho County 12
13. Kiambu County 13
14. Kilifi County 14
15. Kirinyaga County 15
16. Kisii County 16
17. Kisumu County 17
18. Kitui County 18
19. Kwale County 19
20. Laikipia County 20
21. Lamu County 21
22. Machakos County 22
23. Makueni County 23
24. Mandera County 24
25. Marsabit County 25
26. Meru County 26
27. Migori County 27
28. Mombasa County 28
29. Murang'a County 29
30. Nairobi County 30
31. Nakuru County 31
32. Nandi County 32
33. Narok County 33
34. Nyamira County 34
35. Nyandarua County 35
36. Nyeri County 36
37. Samburu County 37

38. Siaya County 38
39. Taita Taveta County 39
40. Tana River County 40
41. Tharaka Nithi County 41
42. Trans Nzoia County 42
43. Turkana County 43
44. Uasin Gishu County 44
45. Vihiga County 45
46. Wajir County 46
47. West Pokot County 47

# Foreword to the Second Edition by the CRA Chairman

A hallmark of the Commission on Revenue Allocation is its commitment to promote an equitable society in Kenya as envisaged in the Constitution. This commitment is shared by all commissioners and staff.

The Commission was established in December 2010 under Article 216 of the Constitution. Its principal function is to make recommendations on the basis of equitable sharing of revenue raised nationally between the national and county governments, and, among the county governments. The Commission has several other functions enumerated in Article 216 of the Constitution. These include; (i) making recommendations on matters concerning the financing of, and financial management by county governments, (ii) enhancing revenue sources of the national and county governments, and, (iii) determining, publishing, and regularly reviewing a policy criteria by which to identify marginalized counties for purposes of the Equalization Fund.

Reliable statistical data are key to the Commission's functions and is vital for policy formulation and analysis. This edition provides an update of the summary data and also introduces new data such as (i) HIV data under the health outcomes, (ii) the 1999 population, and (iii) county population growth rate for the period 1999 to 2009. At a glance, the Fact Sheets provide important yet simplified data for each county on: population, health, education and infrastructure. No other single book has ever attempted to provide county-specific data in such a manner.

The data on each of the 47 counties is useful to many stakeholders, including; national and county government political leadership, the executive and other policy makers. It will also be useful to development partners, academic institutions and the public service in both national and county governments. The book is part of a series of publications which have been launched by the Commission to provide data that will inform policy formulation and planning under Kenya's new system of devolved government.

Every effort has been made to ensure the facts in this second edition are accurate. We would however, request anyone who spots a major error to point it out to us through our contacts indicated at the back cover of this book.

**Micah Cheserem**
**Chairman, Commission on Revenue Allocation**

# Acknowledgements

This booklet would not have been possible without the contribution and support of several key partners.

First, the Commission acknowledges the contribution of the Kenya National Bureau of Statistics (KNBS), which is the official source of most data appearing in this booklet. Contributions from KNBS signal a partnership in the generation and dissemination of comprehensive county-level data, and its application towards the formulation of sound policy decisions not only by the CRA, but also by government agencies, and stakeholders.

Secondly CRA acknowledges both the financial and technical support from DFID, Australian AID and the World Bank. This support has gone a long way in building not only the publication of this second edition of the booklet, but also in enriching the Commission's experience and knowledge on the intricacies of data gatherring, analysis and dissemination.

The Commission is greatful to all our partners, and looks forward to their continued support.

# Abbreviations and Acronyms

| | |
|---|---|
| AIDS | Acquired Immuno-Deficiency Syndrome |
| CDF | Constituency Development Fund |
| CRA | Commission on Revenue Allocation |
| DDP | District Development Plan |
| DFID | Department for International Development |
| DHIS | District Health Information Software |
| DRC | District Roads Committee |
| EPP | Estimates and Projections Package |
| FDKP | Fiscal Decentralization Knowledge Program |
| GoK | Government of Kenya |
| HMIS | Health Management Information Systems (of the Ministry of Health) |
| HIV | Human Immunodeficiency Virus |
| KAIS | Kenya Aids Indicator Survey |
| KDHS | Kenya Demographic Health Survey |
| KIHBS | Kenya Integrated Household Budget Survey |
| KNBS | Kenya National Bureau of Statistics |
| KRB | Kenya Roads Board |
| KURA | Kenya Urban Roads Authority |
| LA | Local Authority |
| LATF | Local Authority Transfer Fund |
| MoH | Ministry of Health |
| NASCOP | National AIDS and STIs Control Programme |
| REPLF | Rural Electrification Programme Levy Fund |
| RMLF | Road Maintenance Levy Fund |
| SBP | Single Business Permit |
| STI | Sexually Transmitted Infections |
| TFDG | Task Force on Devolved Government |
| UN | United Nations |
| WB | World Bank |

# Description of the Data, Sources, Year of Coverage and Collection Frequency

| Data / Variable | Description and Source | Year & Collection Frequency |
|---|---|---|
| Population and estimated population growth rate | The data on population are from the 1999 and 2009 Kenya population and housing census for respective years. The estimated population growth rates per county are computed based on the two censuses, and is computed using compound annual growth rate (CAGR) method. Constituency population reflects distribution of the 2009 population across the new 290 constituencies. Source: Kenya National Bureau of Statistics (KNBS) Census. | 1999 and 2009<br>Decennial |
| Surface area and density | Population density variations within each county are based on the number (and surface area) of districts in existence in December 2008. Source: KNBS 2009 Census. | 1999 and 2009 |
| Number of districts | The population density maps are based on a total of 158 districts in existence at the time of the 2009 Census. Source: KNBS 2009 Census. | 2009 |
| Poverty gap index | This is an estimation of the depth of poverty, or how far, on average, the poor are from the poverty line. This is the index reflected in the criteria for allocating the equitable (horizontal) share of national revenue between counties. Source: KNBS (2012) County Poverty Trends, based on WMS II (1994), WMS III 1977 and KIHBS (2005/06) | 2005/06 |
| Urban population | Urban population includes "core urban" and "peri-urban" residents living in towns with at least 2,000 inhabitants. Source: KNBS 2009 Census. | 2009<br>Decennial |
| Fully-immunized population under 1 year | This is the number of fully immunized children below the age of 1 year as a proportion of the overall population of children below the age of 1 year. Source: Division of Health Management Information Systems (HMIS) | March 2013<br>Monthly |
| Malaria burden | This reflects confirmed malaria cases (i.e. not clinical malaria) as a proportion of first-time attendees to the OPD (out-patient diseases) units of health facilities. Source: Division of Health Management Information Systems (HMIS) | March 2013<br>Monthly |

| Data / Variable | Description and Source | Year & Collection Frequency |
|---|---|---|
| TB in every 100,000 people | This is based on new cases of tuberculosis (TB) detected in every 100,000 people. Source: Division of Health Management Information Systems (HMIS) | March 2013<br>Monthly |
| HIV data | HIV Estimates were generated using UN approved mathematical modelling software, EPP spectrum that generates the HIV estimates by using HIV program reports, surveillance and surveys and population data from census projections. Service delivery data was extracted from the integrated health facility reporting software (DHIS), early infant diagnosis program while the survey/ surveillance data used was HIV sentinel surveillance since 1990, KDHS 2003 and 2008/9 and KAIS 2007. Accordingly:<br>• **HIV prevalence**: The proportion of adults aged > 15 years and above, which was HIV infected in 2011. This estimate includes both new and old cases.<br>• **People living with HIV**: The number of persons living with HIV as at 2011 and includes both adults and children.<br>• **New infection**s: Persons who were newly infected with HIV during 2011.<br>Source: NASCOP | 2011 |
| Education data | The proportion of population with primary and secondary education. Source: KNBS 2009 Census. | 2009<br>Decennial |
| Constituency Development Fund | These data are CDF actual allocations (2003/04 – 2011/12). Source: CDF Board Website http://www.cdf.go.ke/ | 7 years since 2005/06<br>Annual |
| LATF, RMLF, SBP and property rates | Taken together LATF, SBP and property taxes have constituted the majority of resources available to Kenya's defunct Local Authorities. LATF might be used as an indicator of future needs of urban areas, and of the partial costs that could be faced by counties in delivering services. SBP and property taxes might be taken as a rough indicator of the core of county government's own-source revenue streams. Source: MoLG's LATF Annual Report and Review of Local Authority Financial Performance | 2010/11<br>Annual |
| Rural Electrification Programme Levy Fund (REPLF) | These data show approved (not actual) spending on rural electrification programmes. Source: Rural Electrification Authority (REA) | 6 years since 2006/07<br>Annual |

| Data / Variable | Description and Source | Year & Collection Frequency |
|---|---|---|
| Access to improved water, improved sanitation and electricity | The proportion of Kenya households with access to improved water and sanitation sources, as well as access to electricity. Definitions for access to improved water and sanitation are based on the Joint Monitoring Programme (JMP) for Water Supply and Sanitation by the World Health Organization (WHO) and UNICEF. Accordingly, improved water sources include well/borehole, piped and rain-harvested water; while, improved sanitation includes connection to a main sewer, septic tank and cesspool as well as ventilated improved pit (VIP) latrine and covered pit latrine. Source: KNBS 2009 Census. | 2009<br>Decennial |
| Road Network | Data shows the classification of Kenya's roads network by length (km) i.e. whether rural or urban; whether paved or unpaved; and, if municipal or not. Source: Kenya Roads Board (KRB) | 2012 |
| Proportion of nationally registered voters per constituency | Data shows each county's share of nationally registered voters as at December 2012. Source: Independent Electoral and Boundaries Commission (IEBC) | December 2012 |
| Number of nurses and doctors | This data provides the basis for computing population served by each nurse and each doctor. Source: Division of Health Management Information Systems (HMIS) | March 2013<br>Monthly |

## What does the data say?

**These Fact Sheets testify to inter-county variations on several fronts, and it is important for the reader to consider implications of these differences**. For example, the demographic data presented in the first part of the Fact Sheets reveal extensive variations in county populations, population growth rates and densities. Both population and density are major determinants of the cost of delivering services in the counties. Among the five adopted parameters for allocating the equitable share of nationally raised revenues among counties, population is the most prominent, with a 45% weight. The objective is to resource counties to deliver services equally on a per capita basis.

**The socio-economic profile of Kenya's population and hence the social fabric of its counties is quite heterogeneous**. While Kenya is urbanizing rapidly - much faster than the overall population growth rate - the Fact Sheets show that most counties are still predominantly rural. Only five counties are more than 50% urban and majority of counties have at least 80% of their populations residing in rural areas. (See figure below). This is important from a political economy point of view. Most County Assembly representatives were elected from rural constituencies: the challenge now is to protect service delivery in urban areas which are poles of economic development (thanks to agglomerations effects) and have potential of generating the bulk of county revenues.

**Apart from population, design of the fiscal transfer formula was also significantly influenced by the distribution of poverty, which has a 20% weight**. The Fact Sheets highlight wide disparities in the distribution of poverty across Kenya, which is why the fiscal transfer formula aims to promote redistribution in favour of historically lagging areas. The Fact Sheets also suggest

a connection between high poverty and access to social services, urbanization or infrastructure development. To assess the performance of Kenya's counties in meeting the service and development needs of their population, it will be vital to develop systems for tracking poverty reduction at the county level over time.

**A major limitation in preparing the Fact Sheets has been the absence of comprehensive fiscal information—revenues and expenditures—at County level.** In particular it has been impossible to understand the geographic distribution of historical spending by the central government and therefore to develop a complete and clear picture of financial flows at the local level. Fortunately, the Local Authority data displayed in the Fact Sheets provide some useful though imperfect indications of: i) the types of costs that counties might be faced with e.g. urban service and infrastructure development costs; and, ii) potential local revenue sources that counties could exploit to complement transfers from the national government. The funding data shown in the Fact Sheets captures only the partial historical fiscal positions of different counties, but comparing it with proposed allocations in 2013/14 under the equitable share reveals that the adopted formula is highly redistributive.

**With specific reference to Local Authorities, transfers from the central government have previously comprised approximately 40% of local incomes, with property rates and business permits making up the biggest components of own-source revenues, especially for urban authorities.** Rural authorities generally relied almost 50% on transfers except in regions with natural resource endowments e.g. game parks. The important point here is that, due to geographic differences, counties will have varying capacity to generate revenue from their own resources. As Counties assume responsibility for devolved functions they will require more and more budgetary resources, but local revenues are unlikely to grow sharply beyond what LAs collected. This means that the equitable share will remain an important funding stream, and the CRA is obligated to review future generations of the fiscal transfer formula to ensure that counties are adequately funded to meet their functions while taking into account own-revenue potential. Consistent with its mandate, the CRA will work with county governments to identify and enhance own source revenues. This is essential to minimize fiscal stress and dependence by counties on transfers. The focus of county governments should therefore be on wealth creation, which will no doubt have multiplier effects within and across counties.

Only five counties are more than 50% urban

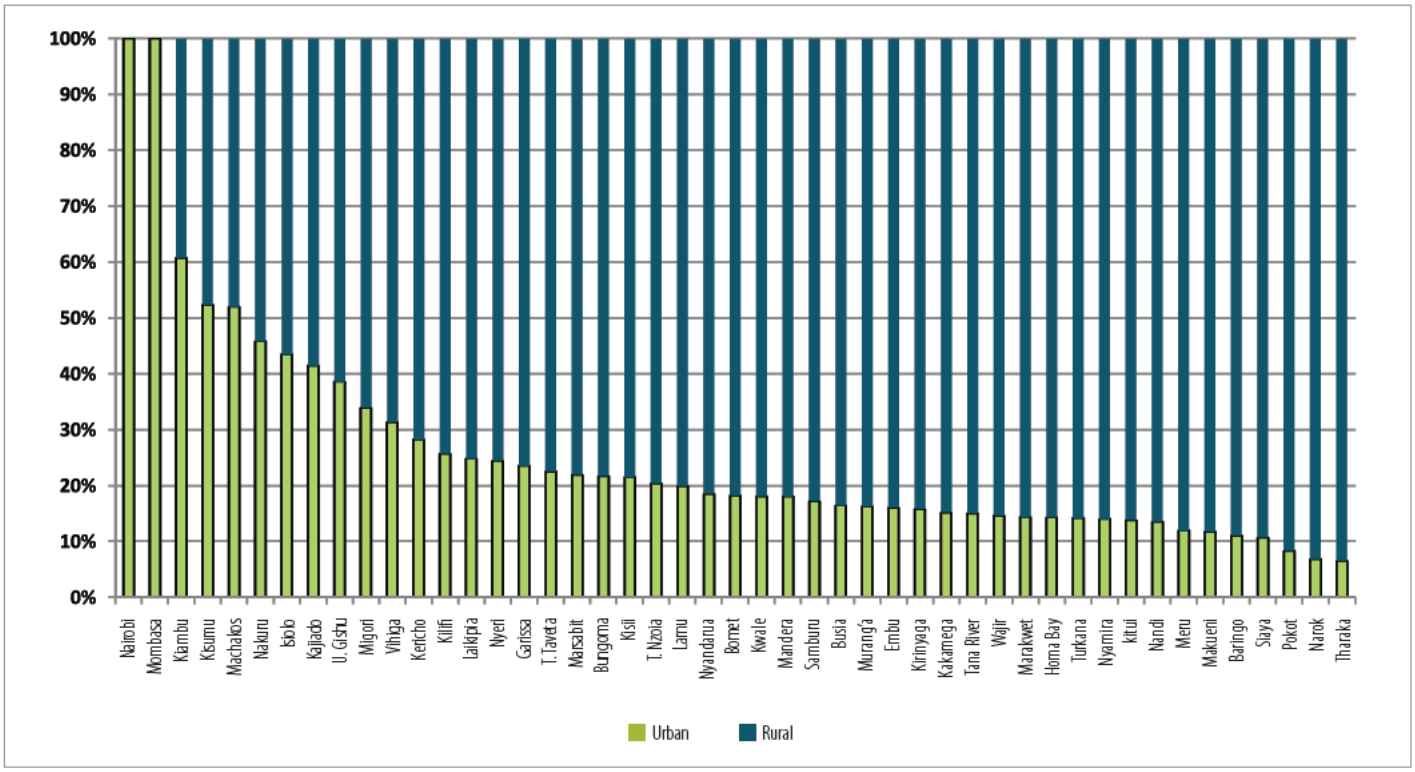

**The data on education and health, water and sanitation, access to electricity and the road network all tell the story of historical inequities and to some extent of the failure of a centralized state to equalize opportunities for all Kenyans** (see County Pattern maps below). Kenyans have embraced devolution with such passion because they expect that it will help fill these service delivery gaps. Again, tracking county performance over time on these indicators will provide a good measure of the extent to which the constitutional promise has been met. In addition identifying good performers among Kenya's counties will generate lessons for others to emulate.

**As stated in the Foreword to this publication, data is the cornerstone of firm policy decisions.** Consequently, it is the intention of CRA to work with all relevant agencies, particularly the Kenya National Bureau of Statistics (KNBS) to ensure that under Kenya's new system of devolved government, decisions on the equitable sharing of revenue are evidence-based, objective, trusted and predictable. In collaboration with the KNBS and other relevant agencies, the CRA will also ensure that data definitions and norms are standardized, and that data collection and reporting mechanisms are synchronized across all counties. Especially, it will be the goal of the CRA to establish consensus around baseline data. To this end, data that will be used by the CRA in formulating its revenue-sharing recommendations will need to be accurate, regularly updated, independent and free of any local manipulation.

**These Fact Sheets are obviously incomplete.** Perhaps the most glaring omission is information on county contributions to Kenya's Gross Domestic Product (GDP), which to date has not been disaggregated below the national level. Nonetheless, the CRA has settled on the option of releasing this second edition of the Fact Sheets, so that the information therein might contribute to successful transition to a devolved system of government. Specifically, the CRA hopes that this publication will enable county governments to identify their immediate service delivery priorities, and also support critical devolution-related policy decisions and public debate. The Kenya County Fact Sheets will be updated periodically as part of what must become a regular exercise of data collection and performance tracking at the local level. The CRA invites all readers of this publication to submit their suggestions for future publications.

## Counties will have varying capacity to meet service delivery costs from their own revenues

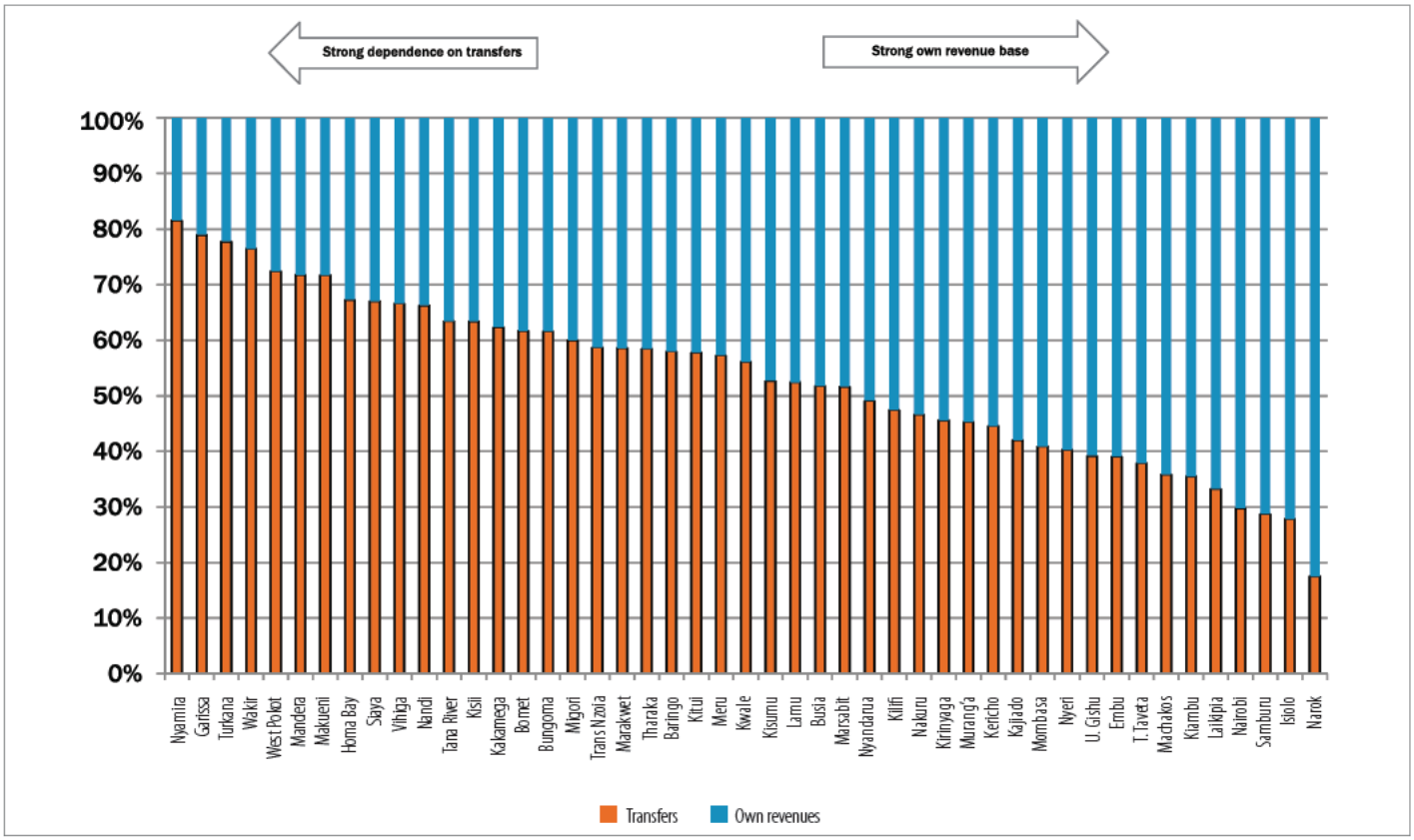


NB: The above figure is a simulation based on historical transfers to Local Authorities, and Local Authority own-revenues, as per their functions prior to devolution. The figure does not represent actual county revenues or transfers after devolution.

## County Pattern of HIV Prevalence, 2011

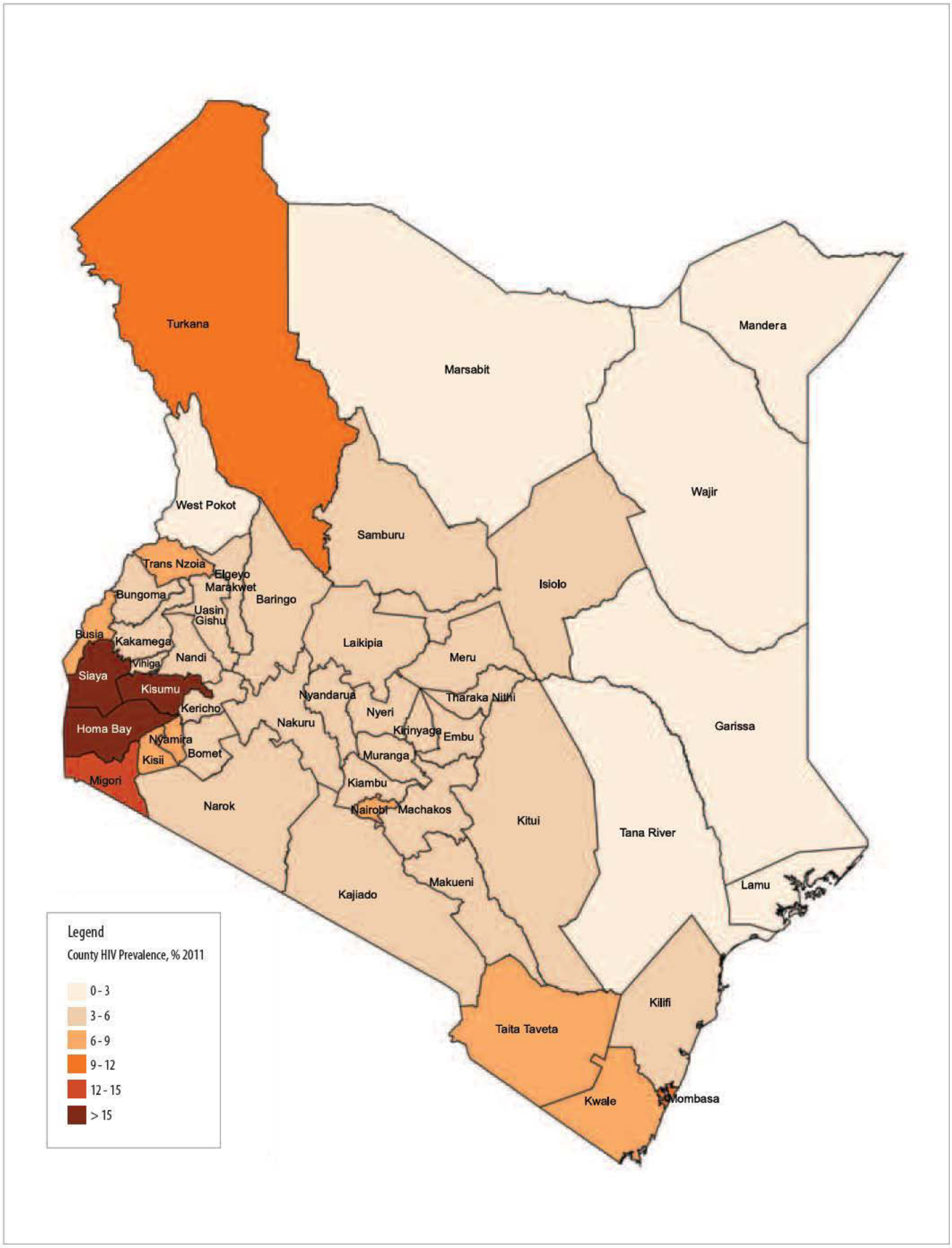


Source: NASCOP

# County Pattern of Infrastructure Development – Roads, Electricity & Water

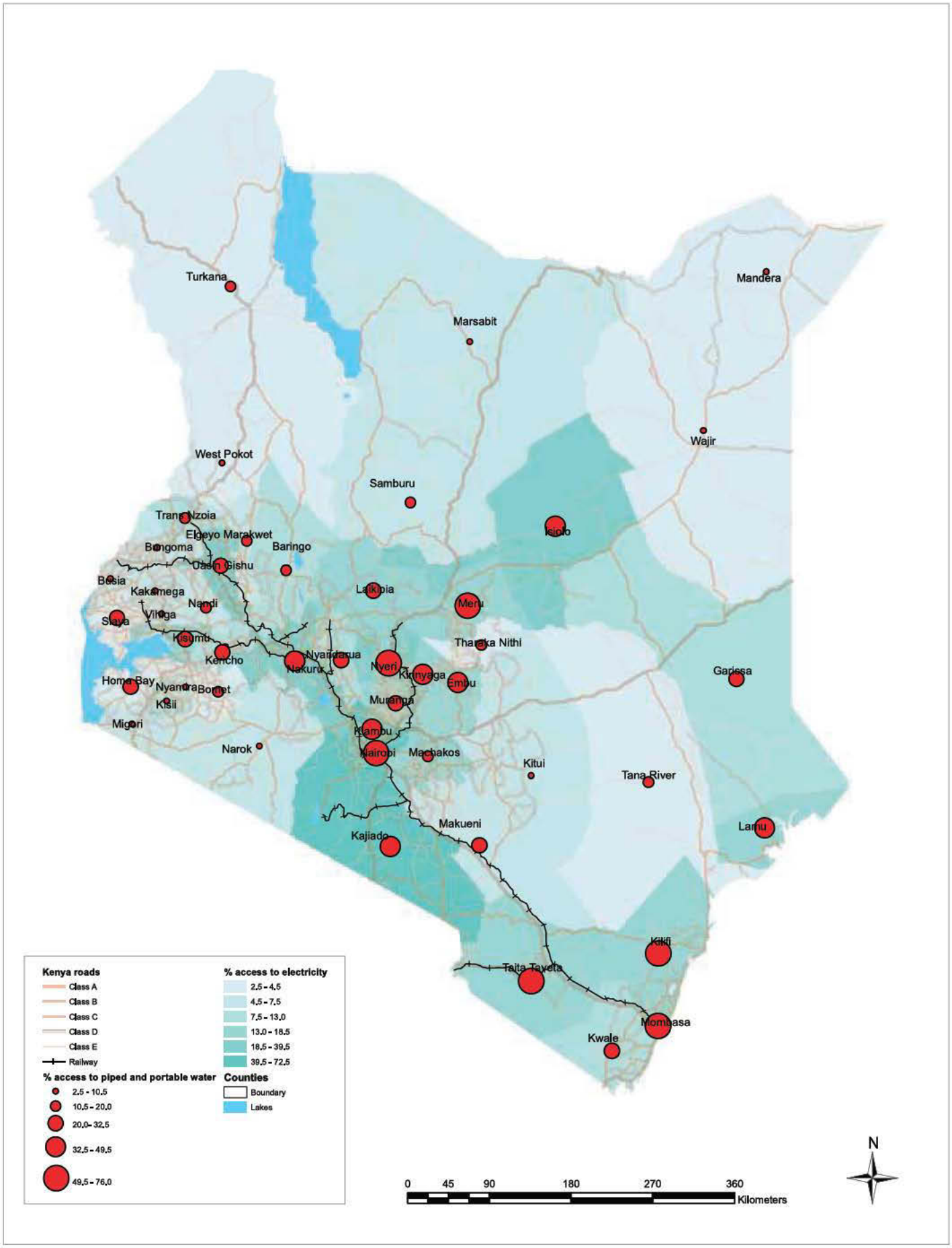


**Source:** World Bank (2011). Infrastructure for Shared Growth in Kenya – A Bumpy Ride to Prosperity, August 2011.

# BARINGO COUNTY

| General Information | Baringo | Rank[a] | Kenya[b] |
|---|---|---|---|
| Population (2009) | 555,561 | 34 | 821,491 |
| Population (1999) | 403,141 | 34 | 610,355 |
| Annual population growth rate, 1999 – 2009 (%) | 3.21 | 16 | 3.14 |
| Surface area (km²) | 11,015 | 14 | 12,368 |
| Population Density 2009 (people per km²) | 50 | 33 | 66 |
| Poverty gap, based on KIHBS (2005/06) | 21.6 | 33 | 19 |
| Share of urban population, 2009 (%) | 11 | 43 | 29.9 |
| Urban population in largest towns (2009) | | | |
| - Kabarnet | 25,346 | 78 | |
| - Eldama Ravine | 17,872 | 93 | |
| - Marigat | 6,661 | 144 | |
| - Maji Mazuri | 4,265 | 179 | |
| - Mogotio | 3,701 | 186 | |
| - Timboroa | 3,150 | 197 | |

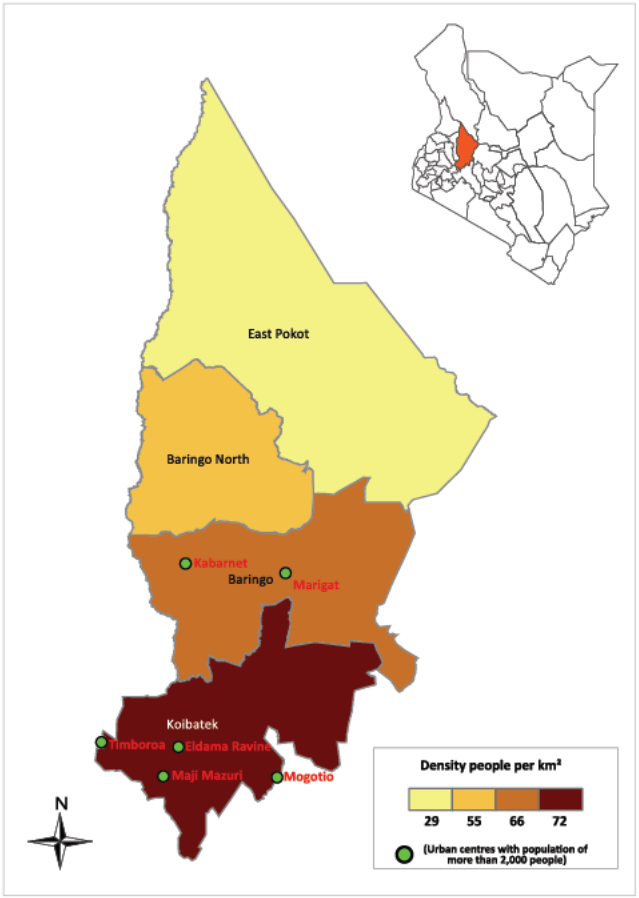


| Health and Education Outcomes | Baringo | Rank[a] | Kenya[b] |
|---|---|---|---|
| Fully-immunized pop<1yr (%, 2012/13) | 29.3 | 45 | 64.0 |
| Malaria burden (%, 2012) | 253.2 | 35 | 27.7 |
| TB Cases in every 100,000 people (2012) | 136 | 3 | 39.0 |
| HIV Prevalence in 2011 (%) | 4.2 | 18 | 6.2 |
| People Living with HIV (2011) | 13,400 | 15 | 34,338 |
| New HIV Infections (2011) | 910 | 15 | 2,217 |
| Population with primary education (%) | 67.7 | 27 | 66.6 |
| Population with secondary education (%) | 11.7 | 22 | 12.7 |

| Funding Per Capita in Kshs. (2010/11) | Baringo | Rank[a] | Kenya[b] |
|---|---|---|---|
| Constituency Development Fund (CDF) | 572 | 9 | 300 |
| Local Authority Transfer Fund (LATF) | 260 | 25 | 315 |
| Single Business Permit revenues by LAs | 28 | 31 | 48 |
| Property tax revenues by LAs | 20 | 30 | 70 |
| Rural Electrification Programme Fund | 80 | 7 | 88 |
| **Total** | **960** | **17** | **909** |

| Access to Infrastructure | Baringo | Rank[a] | Kenya[b] |
|---|---|---|---|
| Improved water (% households 2009) | 35.1 | 46 | 66.5 |
| Improved sanitation (% households 2009) | 57.0 | 37 | 87.8 |
| Electricity (% households 2009) | 9.6 | 23 | 22.7 |
| Paved roads (% of total roads 2012) | 6.9 | 4 | 9.4 |

| Service Coverage | Baringo | Rank[a] | Kenya[b] |
|---|---|---|---|
| Delivered in a health centre | 32.9 | 21 | 37.5 |
| Qualified medical assistant during birth | 33.6 | 23 | 37.6 |
| Had all vaccinations | 76.5 | 24 | 75.0 |
| Adequate height for age | 51.8 | 36 | 59.8 |
| Can read & write | 67.3 | 27 | 66.4 |
| Attending School, 15-18 years | 87.4 | 5 | 70.9 |

*[a] Except poverty gap, malaria, TB & HIV, all rankings are in descending order i.e. highest to lowest.*
*[b] All entries in the 'Kenya' column show County averages.*

## Constituency Population and County Voter Statistics

| | | |
|---|---|---|
| Total number of registered voters in 2012 | 14,337,399 | 100 % |
| County's share of registered voters in 2012 | 171,013 | 1.2 % |

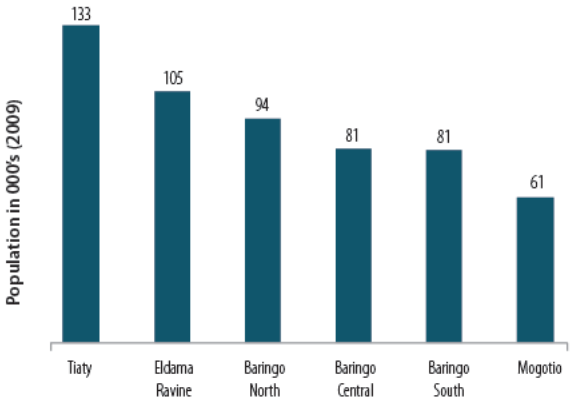


*Source: KNBS., IEBC*

## Rural Electrification Allocations, Kshs Millions

*Source: Rural Electrification Authority.*

## CDF Allocations, Kshs Millions

*Source: CDF Board Website.*

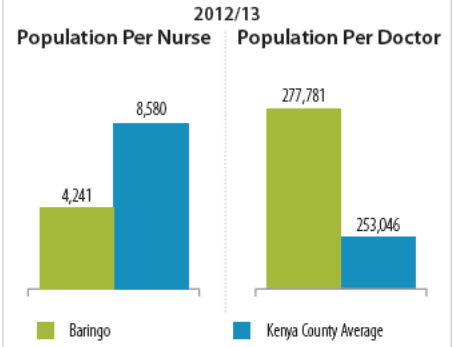


*Source: Ministry of Medical Services.*

# BOMET COUNTY

| General Information | Bomet | Rank[a] | Kenya[b] |
|---|---|---|---|
| Population (2009) | 724,186 | 26 | 821,491 |
| Population (1999) | 573,762 | 23 | 610,355 |
| Annual population growth rate, 1999-2009 (%) | 2.33 | 30 | 3.14 |
| Surface area (km²) | 2,792 | 32 | 12,368 |
| Population Density 2009 (people per km²) | 319 | 16 | 66 |
| Poverty gap, based on KIHBS (2005/06) | 12.2 | 17 | 19 |
| Share of urban population, 2009 (%) | 18 | 24 | 29.9 |
| Urban population in largest towns (2009) | | | |
| - Bomet | 83,729 | 29 | |
| - Sotik | 8,366 | 132 | |

| Health and Education Outcomes | Bomet | Rank[a] | Kenya[b] |
|---|---|---|---|
| Fully-immunized pop<1yr (%, 2012/13) | 30.4 | 44 | 64.0 |
| Malaria burden (%, 2012) | 154.4 | 17 | 27.7 |
| TB Cases in every 100,000 people (2012) | 279 | 33 | 39.0 |
| HIV Prevalence in 2011 (%) | 3.5 | 9 | 6.2 |
| People Living with HIV (2011) | 18,700 | 20 | 34,338 |
| New HIV Infections (2011) | 1,250 | 20 | 2,217 |
| Population with primary education (%) | 72.5 | 6 | 66.6 |
| Population with secondary education (%) | 11.4 | 24 | 12.7 |

| Funding Per Capita in Kshs. (2010/11) | Bomet | Rank[a] | Kenya[b] |
|---|---|---|---|
| Constituency Development Fund (CDF) | 313 | 36 | 300 |
| Local Authority Transfer Fund (LATF) | 271 | 22 | 315 |
| Single Business Permit revenues by LAs | 25 | 33 | 48 |
| Property tax revenues by LAs | 29 | 24 | 70 |
| Rural Electrification Programme Fund | 46 | 37 | 88 |
| **Total** | **684** | **37** | **909** |

| Access to Infrastructure | Bomet | Rank[a] | Kenya[b] |
|---|---|---|---|
| Improved water (% households 2009) | 40.8 | 42 | 66.5 |
| Improved sanitation (% households 2009) | 94.9 | 20 | 87.8 |
| Electricity (% households 2009) | 4.3 | 40 | 22.7 |
| Paved roads (% of total roads 2012) | 0.3 | 35 | 9.4 |

| Service Coverage | Bomet | Rank[a] | Kenya[b] |
|---|---|---|---|
| Delivered in a health centre | 34.8 | 20 | 37.5 |
| Qualified medical assistant during birth | 38.5 | 19 | 37.6 |
| Had all vaccinations | 87.5 | 10 | 75.0 |
| Adequate height for age | 60.2 | 26 | 59.8 |
| Can read & write | 74.7 | 18 | 66.4 |
| Attending School, 15-18 years | 88.6 | 2 | 70.9 |

[a] *Except poverty gap, malaria, TB & HIV, all rankings are in descending order i.e. highest to lowest.*
[b] *All entries in the 'Kenya' column show County averages.*

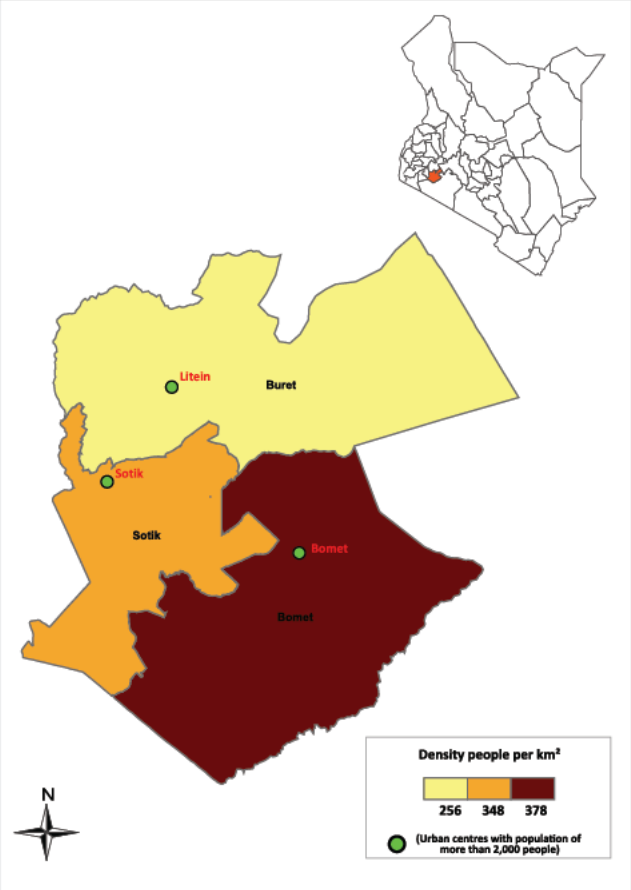


## Constituency Population and County Voter Statistics

| | | |
|---|---|---|
| Total number of registered voters in 2012 | 14,337,399 | 100 % |
| County's share of registered voters in 2012 | 254,405 | 1.8 % |

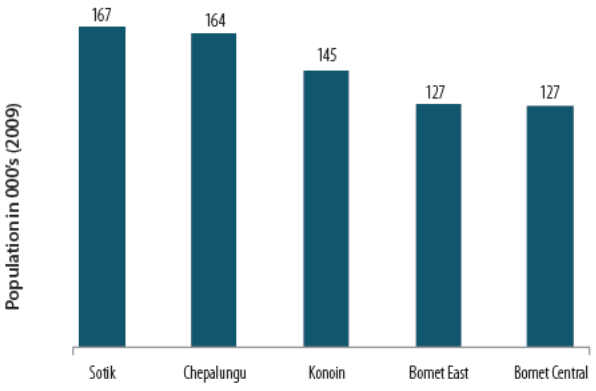


*Source: KNBS., IEBC*

## Rural Electrification Allocations, Kshs Millions

*Source: Rural Electrification Authority.*

## CDF Allocations, Kshs Millions

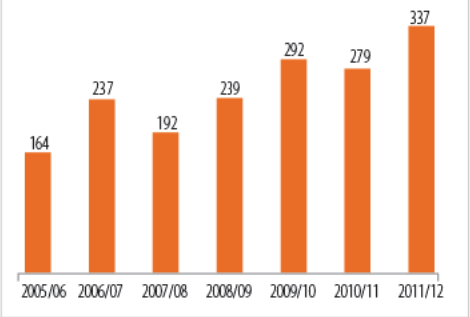


*Source: CDF Board Website.*

## 2012/13

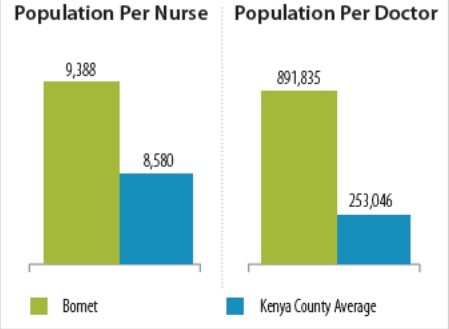


*Source: Ministry of Medical Services.*

# BUNGOMA COUNTY

| General Information | Bungoma | Rank[a] | Kenya[b] |
|---|---|---|---|
| Population (2009) | 1,375,063 | 5 | 821,491 |
| Population (1999) | 1,011,524 | 6 | 610,355 |
| Annual population growth rate, 1999-2009 (%) | 3.07 | 18 | 3.14 |
| Surface area (km²) | 3,032 | 27 | 12,368 |
| Population Density 2009 (people per km²) | 454 | 9 | 66 |
| Poverty gap, based on KIHBS (2005/06) | 17.7 | 29 | 19 |
| Share of urban population, 2009 (%) | 22 | 19 | 29.9 |
| Urban population in largest towns (2009) | | | |
| - Kimilili | 94,927 | 23 | |
| - Bungoma | 55,867 | 40 | |
| - Webuye | 41,344 | 59 | |
| - Malakisi | 17,083 | 98 | |
| - Chwele | 7,206 | 141 | |
| - Kapsokwony | 6,152 | 153 | |
| - Cheptais | 3,899 | 183 | |
| - Tongaren | 2,793 | 203 | |

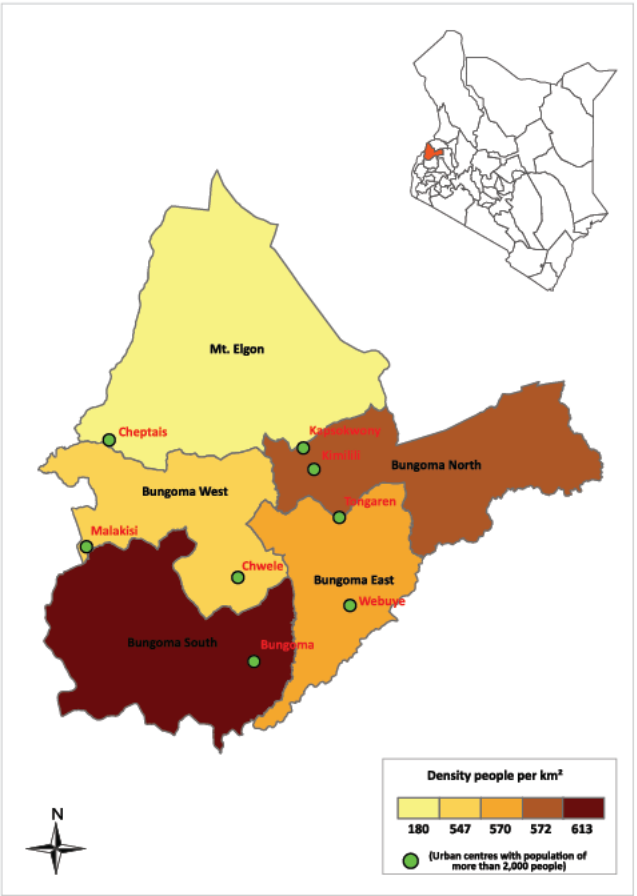


| Health and Education Outcomes | Bungoma | Rank[a] | Kenya[b] |
|---|---|---|---|
| Fully-immunized pop<1yr (%, 2012/13) | 80.9 | 16 | 64.0 |
| Malaria burden (%, 2012) | 184.6 | 24 | 27.7 |
| TB Cases in every 100,000 people (2012) | 199 | 13 | 39.0 |
| HIV Prevalence in 2011 (%) | 3.5 | 10 | 6.2 |
| People Living with HIV (2011) | 27,800 | 29 | 34,338 |
| New HIV Infections (2011) | 1,720 | 28 | 2,217 |
| Population with primary education (%) | 72.8 | 4 | 66.6 |
| Population with secondary education (%) | 11.0 | 26 | 12.7 |

| Funding Per Capita in Kshs. (2010/11) | Bungoma | Rank[a] | Kenya[b] |
|---|---|---|---|
| Constituency Development Fund (CDF) | 324 | 33 | 300 |
| Local Authority Transfer Fund (LATF) | 225 | 41 | 315 |
| Single Business Permit revenues by LAs | 36 | 27 | 48 |
| Property tax revenues by LAs | 18 | 32 | 70 |
| Rural Electrification Programme Fund | 48 | 36 | 88 |
| **Total** | **651** | **40** | **909** |

| Access to Infrastructure | Bungoma | Rank[a] | Kenya[b] |
|---|---|---|---|
| Improved water (% households 2009) | 88.9 | 2 | 66.5 |
| Improved sanitation (% households 2009) | 96.6 | 17 | 87.8 |
| Electricity (% households 2009) | 4.5 | 38 | 22.7 |
| Paved roads (% of total roads 2012) | 0.7 | 28 | 9.4 |

| Service Coverage | Bungoma | Rank[a] | Kenya[b] |
|---|---|---|---|
| Delivered in a health centre | 18.1 | 41 | 37.5 |
| Qualified medical assistant during birth | 14.7 | 43 | 37.6 |
| Had all vaccinations | 68.3 | 34 | 75.0 |
| Adequate height for age | 63.3 | 20 | 59.8 |
| Can read & write | 60.5 | 32 | 66.4 |
| Attending School, 15-18 years | 87.6 | 4 | 70.9 |

*[a] Except poverty gap, malaria, TB & HIV, all rankings are in descending order i.e. highest to lowest.*
*[b] All entries in the 'Kenya' column show County averages.*

## Constituency Population and County Voter Statistics

| | | |
|---|---|---|
| Total number of registered voters in 2012 | 14,337,399 | 100 % |
| County's share of registered voters in 2012 | 411,981 | 2.9 % |

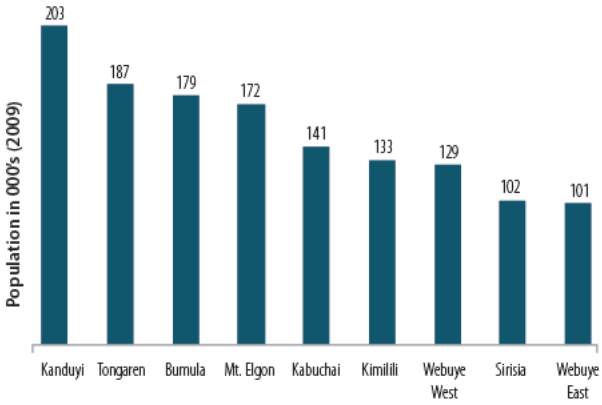


*Source: KNBS., IEBC*

## Rural Electrification Allocations, Kshs Millions

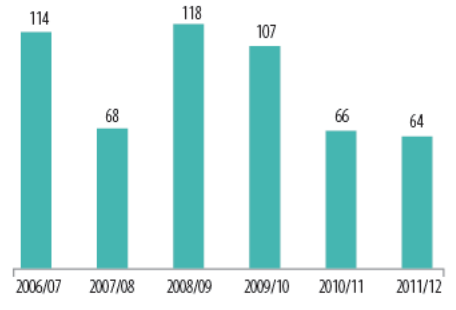


*Source: Rural Electrification Authority.*

## CDF Allocations, Kshs Millions

*Source: CDF Board Website.*

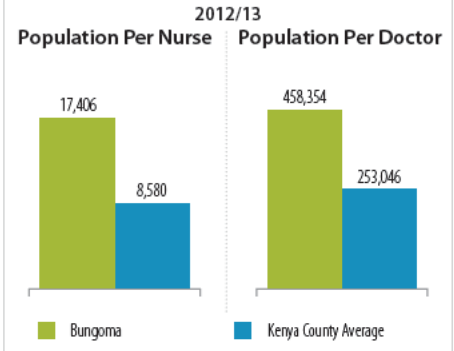


*Source: Ministry of Medical Services.*

# BUSIA COUNTY

| General Information | Busia | Rank[a] | Kenya[b] |
|---|---|---|---|
| Population (2009) | 743,946 | 25 | 821,491 |
| Population (1999) | 552,099 | 24 | 610,355 |
| Annual population growth rate, 1999-2009 (%) | 2.98 | 20 | 3.14 |
| Surface area (km²) | 1,695 | 41 | 12,368 |
| Population Density 2009 (people per km²) | 439 | 10 | 66 |
| Poverty gap, based on KIHBS (2005/06) | 26.8 | 39 | 19 |
| Share of urban population, 2009 (%) | 16 | 28 | 29.9 |
| Urban population in largest towns (2009) | | | |
| - Busia | 51,981 | 43 | |
| - Malaba | 21,477 | 84 | |
| - Port Victoria | 6,561 | 146 | |
| - Nambale | 4,941 | 171 | |
| - Bumala | 3,504 | 189 | |

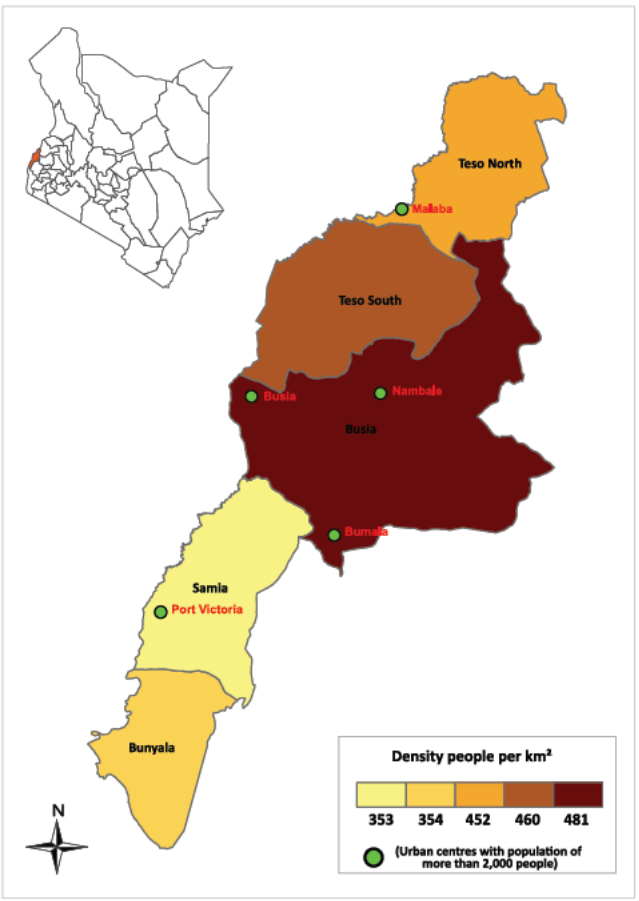


| Health and Education Outcomes | Busia | Rank[a] | Kenya[b] |
|---|---|---|---|
| Fully-immunized pop<1yr (%, 2012/13) | 71.1 | 22 | 64.0 |
| Malaria burden (%, 2012) | 363.6 | 45 | 27.7 |
| TB Cases in every 100,000 people (2012) | 255 | 28 | 39.0 |
| HIV Prevalence in 2011 (%) | 7.1 | 38 | 6.2 |
| People Living with HIV (2011) | 30,800 | 33 | 34,338 |
| New HIV Infections (2011) | 1,940 | 40 | 2,217 |
| Population with primary education (%) | 72.3 | 7 | 66.6 |
| Population with secondary education (%) | 9.9 | 34 | 12.7 |

| Funding Per Capita in Kshs. (2010/11) | Busia | Rank[a] | Kenya[b] |
|---|---|---|---|
| Constituency Development Fund (CDF) | 469 | 12 | 300 |
| Local Authority Transfer Fund (LATF) | 297 | 14 | 315 |
| Single Business Permit revenues by LAs | 37 | 26 | 48 |
| Property tax revenues by LAs | 6 | 45 | 70 |
| Rural Electrification Programme Fund | 67 | 14 | 88 |
| **Total** | **876** | **22** | **909** |

| Access to Infrastructure | Busia | Rank[a] | Kenya[b] |
|---|---|---|---|
| Improved water (% households 2009) | 82.9 | 6 | 66.5 |
| Improved sanitation (% households 2009) | 92.0 | 22 | 87.8 |
| Electricity (% households 2009) | 6.0 | 32 | 22.7 |
| Paved roads (% of total roads 2012) | 0.5 | 31 | 9.4 |

| Service Coverage | Busia | Rank[a] | Kenya[b] |
|---|---|---|---|
| Delivered in a health centre | 30.7 | 24 | 37.5 |
| Qualified medical assistant during birth | 25.1 | 32 | 37.6 |
| Had all vaccinations | 78.5 | 21 | 75.0 |
| Adequate height for age | 60.7 | 25 | 59.8 |
| Can read & write | 56.7 | 35 | 66.4 |
| Attending School, 15-18 years | 78.1 | 16 | 70.9 |

[a] *Except poverty gap, malaria, TB & HIV, all rankings are in descending order i.e. highest to lowest.*
[b] *All entries in the 'Kenya' column show County averages.*

## Constituency Population and County Voter Statistics

| | | |
|---|---|---|
| Total number of registered voters in 2012 | 14,337,399 | 100 % |
| County's share of registered voters in 2012 | 251,737 | 1.8 % |

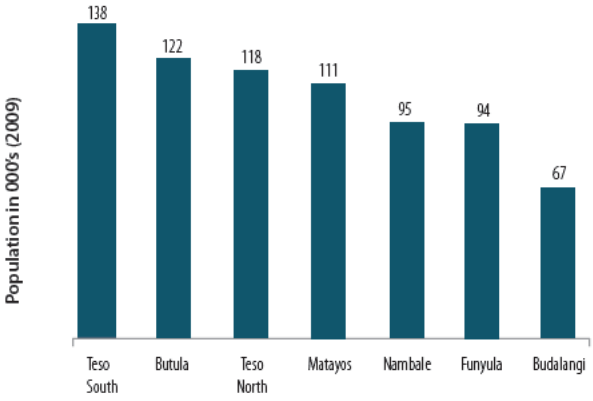


*Source: KNBS., IEBC*

## Rural Electrification Allocations, Kshs Millions

*Source: Rural Electrification Authority.*

## CDF Allocations, Kshs Millions

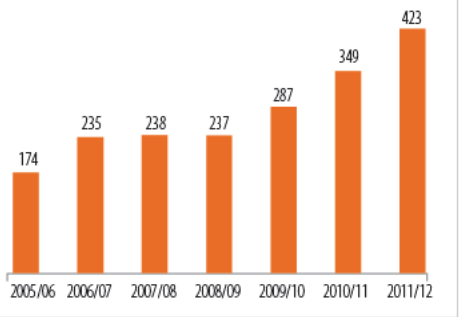


*Source: CDF Board Website.*

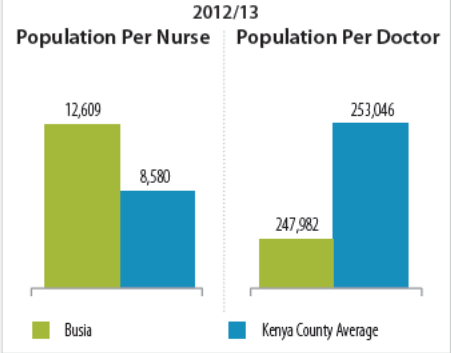


*Source: Ministry of Medical Services.*

# ELGEYO-MARAKWET COUNTY

| General Information | E-Marakwet | Rank[a] | Kenya[b] |
|---|---|---|---|
| Population (2009) | 369,998 | 40 | 821,491 |
| Population (1999) | 284,494 | 40 | 610,355 |
| Annual population growth rate, 1999-2009 (%) | 2.63 | 25 | 3.14 |
| Surface area (km²) | 3,030 | 28 | 12,368 |
| Population Density 2009 (people per km²) | 122 | 28 | 66 |
| Poverty gap, based on KIHBS (2005/06) | 16.6 | 25 | 19 |
| Share of urban population, 2009 (%) | 14 | 35 | 29.9 |
| Urban population in largest towns (2009) | | | |
| - Iten/Tambach | 42,312 | 56 | |
| - Kapsowar | 4,492 | 177 | |
| - Kapcherop | 3,168 | 196 | |

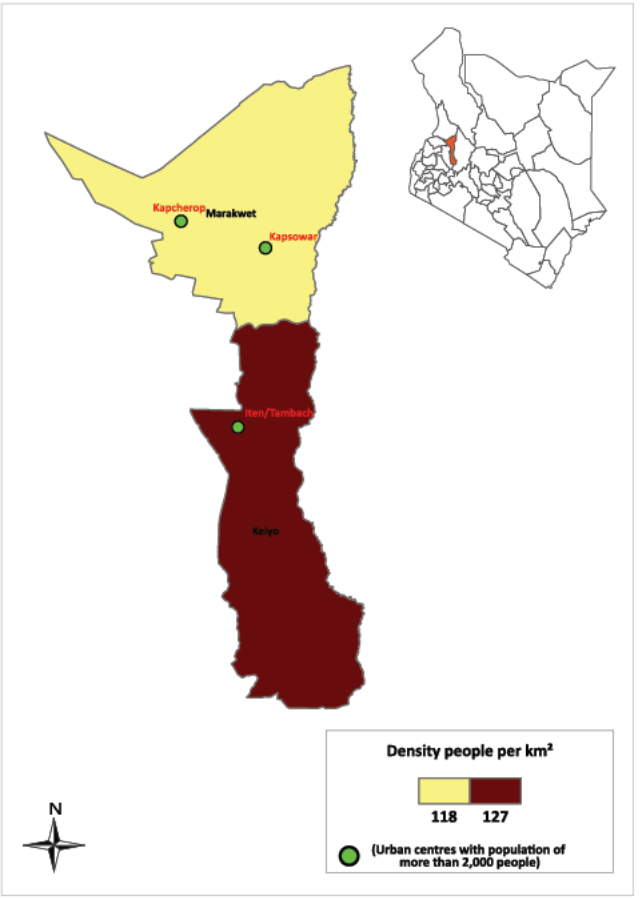


| Health and Education Outcomes | E-Marakwet | Rank[a] | Kenya[b] |
|---|---|---|---|
| Fully-immunized pop<1yr (%, 2012/13) | 71.6 | 21 | 64.0 |
| Malaria burden (%, 2012) | 237.1 | 33 | 27.7 |
| TB Cases in every 100,000 people (2012) | 226 | 21 | 39.0 |
| HIV Prevalence in 2011 (%) | 3.8 | 14 | 6 |
| People Living with HIV (2011) | 8,400 | 9 | 34,338 |
| New HIV Infections (2011) | 570 | 9 | 2,217 |
| Population with primary education (%) | 71.3 | 10 | 66.6 |
| Population with secondary education (%) | 10.6 | 30 | 12.7 |

| Funding Per Capita in Kshs. (2010/11) | E-Marakwet | Rank[a] | Kenya[b] |
|---|---|---|---|
| Constituency Development Fund (CDF) | 655 | 6 | 300 |
| Local Authority Transfer Fund (LATF) | 236 | 37 | 315 |
| Single Business Permit revenues by LAs | 82 | 9 | 48 |
| Property tax revenues by LAs | 27 | 25 | 70 |
| Rural Electrification Programme Fund | 92 | 6 | 88 |
| **Total** | **1,125** | **8** | **909** |

| Access to Infrastructure | E-Marakwet | Rank[a] | Kenya[b] |
|---|---|---|---|
| Improved water (% households 2009) | 44.2 | 41 | 66.5 |
| Improved sanitation (% households 2009) | 81.2 | 29 | 87.8 |
| Electricity (% households 2009) | 7.2 | 27 | 22.7 |
| Paved roads (% of total roads 2012) | 1.2 | 23 | 9.4 |

| Service Coverage | E-Marakwet | Rank[a] | Kenya[b] |
|---|---|---|---|
| Delivered in a health centre | 37.1 | 19 | 37.5 |
| Qualified medical assistant during birth | 35.4 | 21 | 37.6 |
| Had all vaccinations | 81.0 | 17 | 75.0 |
| Adequate height for age | 66.1 | 14 | 59.8 |
| Can read & write | 77.6 | 15 | 66.4 |
| Attending School, 15-18 years | 84.8 | 7 | 70.9 |

*[a] Except poverty gap, malaria, TB & HIV, all rankings are in descending order i.e. highest to lowest.*
*[b] All entries in the 'Kenya' column show County averages.*

## Constituency Population and County Voter Statistics

| | | |
|---|---|---|
| Total number of registered voters in 2012 | 14,337,399 | 100 % |
| County's share of registered voters in 2012 | 134,290 | 0.9 % |

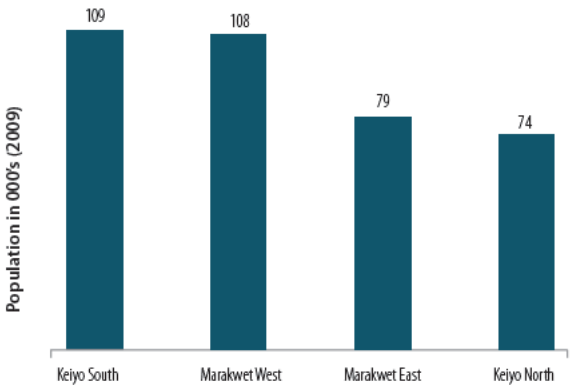


*Source: KNBS., IEBC*

## Rural Electrification Allocations, Kshs Millions

*Source: Rural Electrification Authority.*

## CDF Allocations, Kshs Millions

*Source: CDF Board Website.*

## 2012/13

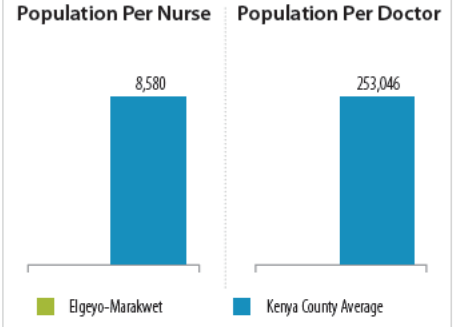


*Source: Ministry of Medical Services.*

# EMBU COUNTY

| General Information | Embu | Rank[a] | Kenya[b] |
|---|---|---|---|
| Population (2009) | 516,212 | 37 | 821491 |
| Population (1999) | 449,149 | 32 | 610,355 |
| Annual population growth rate, 1999-2009 (%) | 1.39 | 44 | 3.14 |
| Surface area (km²) | 2,818 | 31 | 12,368 |
| Population Density 2009 (people per km²) | 183 | 25 | 66 |
| Poverty gap, based on KIHBS (2005/06) | 14.2 | 20 | 19 |
| Share of urban population, 2009 (%) | 16 | 30 | 29.9 |
| Urban population in largest towns (2009) | | | |
| - Embu | 60,673 | 37 | |
| - Runyenjes | 19,548 | 88 | |
| - Siakago | 2,694 | 204 | |

| Health and Education Outcomes | Embu | Rank[a] | Kenya[b] |
|---|---|---|---|
| Fully-immunized pop<1yr (%, 2012/13) | 51.0 | 39 | 64.0 |
| Malaria burden (%, 2012) | 207.6 | 29 | 27.7 |
| TB Cases in every 100,000 people (2012) | 379 | 40 | 39.0 |
| HIV Prevalence in 2011 (%) | 3.7 | 12 | 6.2 |
| People Living with HIV (2011) | 12,700 | 14 | 34,338 |
| New HIV Infections (2011) | 800 | 14 | 2,217 |
| Population with primary education (%) | 71.3 | 11 | 66.6 |
| Population with secondary education (%) | 15.5 | 8 | 12.7 |

| Funding Per Capita in Kshs. (2010/11) | Embu | Rank[a] | Kenya[b] |
|---|---|---|---|
| Constituency Development Fund (CDF) | 357 | 29 | 300 |
| Local Authority Transfer Fund (LATF) | 322 | 12 | 315 |
| Single Business Permit revenues by LAs | 85 | 8 | 48 |
| Property tax revenues by LAs | 52 | 17 | 70 |
| Rural Electrification Programme Fund | 77 | 10 | 88 |
| **Total** | **1,041** | **12** | **909** |

| Access to Infrastructure | Embu | Rank[a] | Kenya[b] |
|---|---|---|---|
| Improved water (% households 2009) | 62.1 | 28 | 66.5 |
| Improved sanitation (% households 2009) | 98.2 | 11 | 87.8 |
| Electricity (% households 2009) | 14.9 | 16 | 22.7 |
| Paved roads (% of total roads 2012) | 2.1 | 16 | 9.4 |

| Service Coverage | Embu | Rank[a] | Kenya[b] |
|---|---|---|---|
| Delivered in a health centre | 60.4 | 9 | 37.5 |
| Qualified medical assistant during birth | 62.5 | 8 | 37.6 |
| Had all vaccinations | 87.9 | 9 | 75.0 |
| Adequate height for age | 70.8 | 8 | 59.8 |
| Can read & write | 92.7 | 4 | 66.4 |
| Attending School, 15-18 years | 71.3 | 28 | 70.9 |

*[a] Except poverty gap, malaria, TB & HIV, all rankings are in descending order i.e. highest to lowest.*
*[b] All entries in the Kenya' column show County averages.*

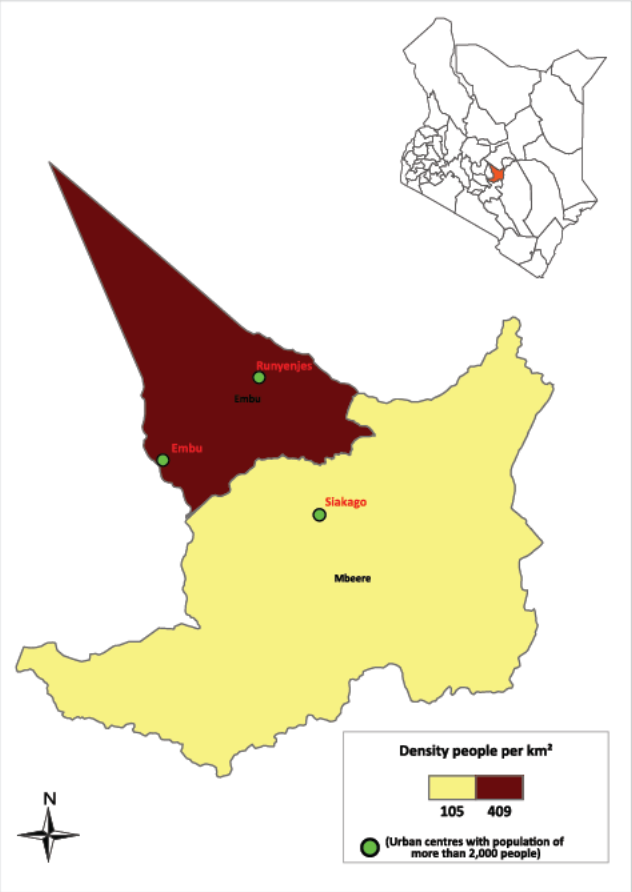


## Constituency Population and County Voter Statistics

| | | |
|---|---|---|
| Total number of registered voters in 2012 | 14,337,399 | 100 % |
| County's share of registered voters in 2012 | 226,989 | 1.6 % |

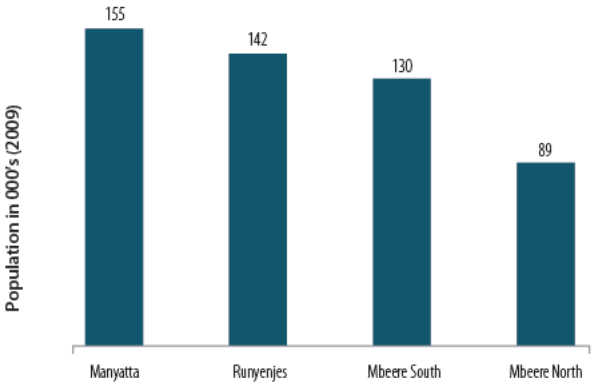


*Source: KNBS., IEBC*

## Rural Electrification Allocations, Kshs Millions

*Source: Rural Electrification Authority.*

## CDF Allocations, Kshs Millions

*Source: CDF Board Website.*

## 2012/13

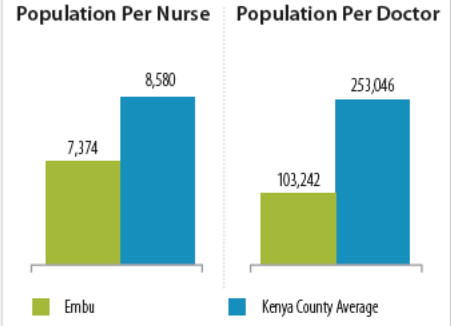


*Source: Ministry of Medical Services.*

# GARISSA COUNTY

| General Information | Garissa | Rank[a] | Kenya[b] |
|---|---|---|---|
| Population (2009) | 623,060 | 31 | 821,491 |
| Population (1999) | 392,510 | 35 | 610,355 |
| Annual population growth rate, 1999-2009 (%) | 4.62 | 7 | 3.14 |
| Surface area (km²) | 44,175 | 4 | 12,368 |
| Population Density 2009 (people per km²) | 14 | 41 | 66 |
| Poverty gap, based on KIHBS (2005/06) | 20.3 | 32 | 19 |
| Share of urban population, 2009 (%) | 24 | 16 | 29.9 |
| Urban population in largest towns (2009) | | | |
| - Garissa | 116,317 | 16 | |
| - Masalani | 14,012 | 107 | |
| - Daadab | 5,723 | 160 | |

| Health and Education Outcomes | Garissa | Rank[a] | Kenya[b] |
|---|---|---|---|
| Fully-immunized pop<1yr (%, 2012/13) | 57.8 | 35 | 64.0 |
| Malaria burden (%, 2012) | 31.3 | 7 | 27.7 |
| TB Cases in every 100,000 people (2012) | 145 | 5 | 39.0 |
| HIV Prevalence in 2011 (%) | 2.6 | 7 | 6.2 |
| People Living with HIV (2011) | 10,500 | 10 | 34,338 |
| New HIV Infections (2011) | 680 | 10 | 2,217 |
| Population with primary education (%) | 65.0 | 35 | 66.6 |
| Population with secondary education (%) | 9.6 | 38 | 12.7 |

| Funding Per Capita in Kshs. (2010/11) | Garissa | Rank[a] | Kenya[b] |
|---|---|---|---|
| Constituency Development Fund (CDF) | 431 | 19 | 300 |
| Local Authority Transfer Fund (LATF) | 254 | 30 | 315 |
| Single Business Permit revenues by LAs | 13 | 42 | 48 |
| Property tax revenues by LAs | 11 | 38 | 70 |
| Rural Electrification Programme Fund | 57 | 25 | 88 |
| **Total** | **766** | **29** | **909** |

| Access to Infrastructure | Garissa | Rank[a] | Kenya[b] |
|---|---|---|---|
| Improved water (% households 2009) | 75.8 | 13 | 66.5 |
| Improved sanitation (% households 2009) | 51.5 | 39 | 87.8 |
| Electricity (% households 2009) | 11.6 | 20 | 22.7 |
| Paved roads (% of total roads 2012) | 0.1 | 43 | 9.4 |

| Service Coverage | Garissa | Rank[a] | Kenya[b] |
|---|---|---|---|
| Delivered in a health centre | 25.1 | 34 | 37.5 |
| Qualified medical assistant during birth | 23.9 | 34 | 37.6 |
| Had all vaccinations | 74.6 | 25 | 75.0 |
| Adequate height for age | 49.3 | 39 | 59.8 |
| Can read & write | 52.4 | 37 | 66.4 |
| Attending School, 15-18 years | 43.9 | 45 | 70.9 |

*[a] Except poverty gap, malaria, TB & HIV, all rankings are in descending order i.e. highest to lowest.*
*[b] All entries in the 'Kenya' column show County averages.*

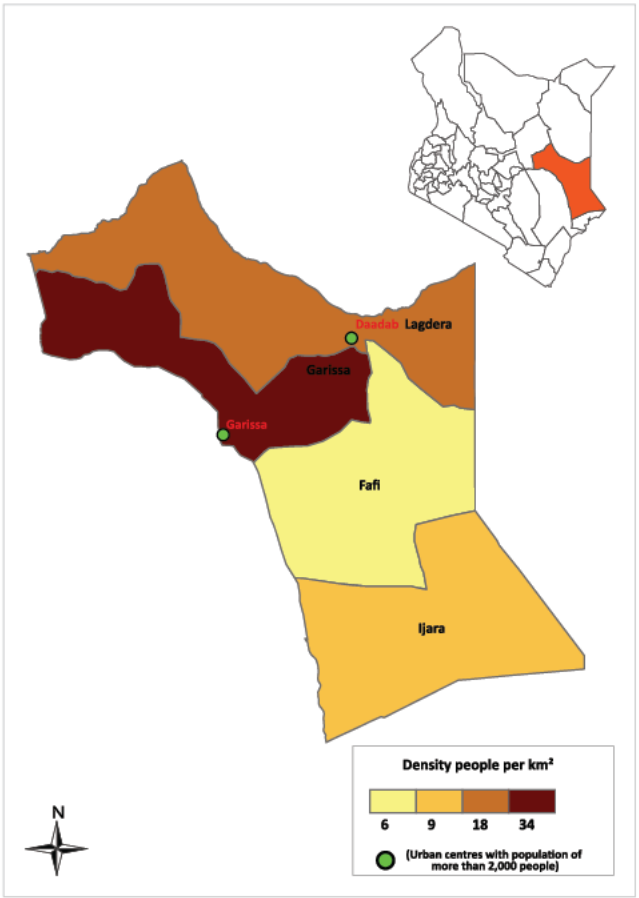


## Constituency Population and County Voter Statistics

| | | |
|---|---|---|
| Total number of registered voters in 2012 | 14,337,399 | 100 % |
| County's share of registered voters in 2012 | 116,166 | 0.8 % |

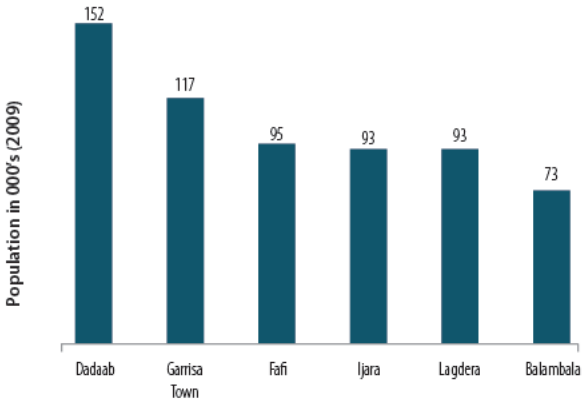


*Source: KNBS., IEBC*

## Rural Electrification Allocations, Kshs Millions

*Source: Rural Electrification Authority.*

## CDF Allocations, Kshs Millions

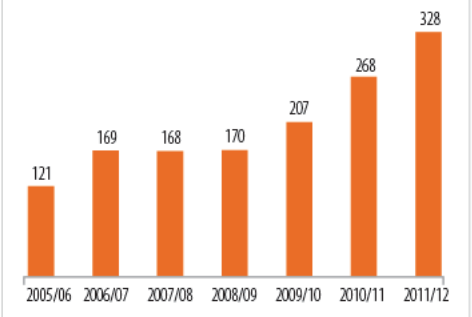


*Source: CDF Board Website.*

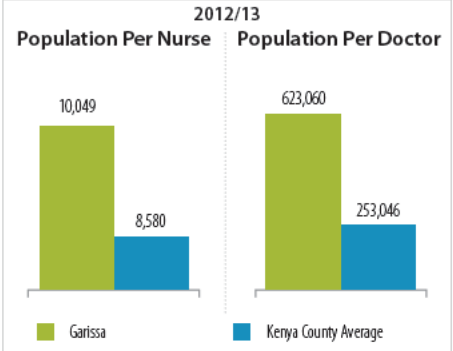


*Source: Ministry of Medical Services.*

# HOMA BAY COUNTY

| General Information | Homa Bay | Rank[a] | Kenya[b] |
|---|---|---|---|
| Population (2009) | 963,794 | 13 | 821,491 |
| Population (1999) | 751,332 | 13 | 610,355 |
| Annual population growth rate, 1999-2009 (%) | 2.49 | 26 | 3.14 |
| Surface area (km$^2$) | 3,183 | 26 | 12,368 |
| Population Density 2009 (people per km$^2$) | 303 | 17 | 66 |
| Poverty gap, based on KIHBS (2005/06) | 15.2 | 24 | 19 |
| Share of urban population, 2009 (%) | 14 | 36 | 29.9 |
| Urban population in largest towns (2009) | | | |
| - Homa Bay | 58,936 | 38 | |
| - Awendo | 17,992 | 92 | |
| - Mbita Point | 11,989 | 109 | |
| - Sindo | 6,362 | 149 | |

| Health and Education Outcomes | Homa Bay | Rank[a] | Kenya[b] |
|---|---|---|---|
| Fully-immunized pop<1yr (%, 2012/13) | 49.3 | 40 | 64.0 |
| Malaria burden (%, 2012) | 359.7 | 44 | 27.7 |
| TB Cases in every 100,000 people (2012) | 453 | 43 | 39.0 |
| HIV Prevalence in 2011 (%) | 27.1 | 47 | 6.2 |
| People Living with HIV (2011) | 150,000 | 46 | 34,338 |
| New HIV Infections (2011) | 9,500 | 46 | 2,217 |
| Population with primary education (%) | 65.6 | 33 | 66.6 |
| Population with secondary education (%) | 11.8 | 21 | 12.7 |

| Funding Per Capita in Kshs. (2010/11) | Homa Bay | Rank[a] | Kenya[b] |
|---|---|---|---|
| Constituency Development Fund (CDF) | 273 | 40 | 300 |
| Local Authority Transfer Fund (LATF) | 253 | 31 | 315 |
| Single Business Permit revenues by LAs | 20 | 39 | 48 |
| Property tax revenues by LAs | 11 | 37 | 70 |
| Rural Electrification Programme Fund | 67 | 17 | 88 |
| **Total** | **624** | **41** | **909** |

| Access to Infrastructure | Homa Bay | Rank[a] | Kenya[b] |
|---|---|---|---|
| Improved water (% households 2009) | 38.6 | 44 | 66.5 |
| Improved sanitation (% households 2009) | 61.4 | 36 | 87.8 |
| Electricity (% households 2009) | 3.3 | 42 | 22.7 |
| Paved roads (% of total roads 2012) | 0.2 | 38 | 9.4 |

| Service Coverage | Homa Bay | Rank[a] | Kenya[b] |
|---|---|---|---|
| Delivered in a health centre | 39.8 | 17 | 37.5 |
| Qualified medical assistant during birth | 37.0 | 20 | 37.6 |
| Had all vaccinations | 50.3 | 45 | 75.0 |
| Adequate height for age | 53.7 | 33 | 59.8 |
| Can read & write | 73.3 | 20 | 66.4 |
| Attending School, 15-18 years | 83.2 | 9 | 70.9 |

*[a] Except poverty gap, malaria, TB & HIV, all rankings are in descending order i.e. highest to lowest.*
*[b] All entries in the Kenya' column show County averages.*

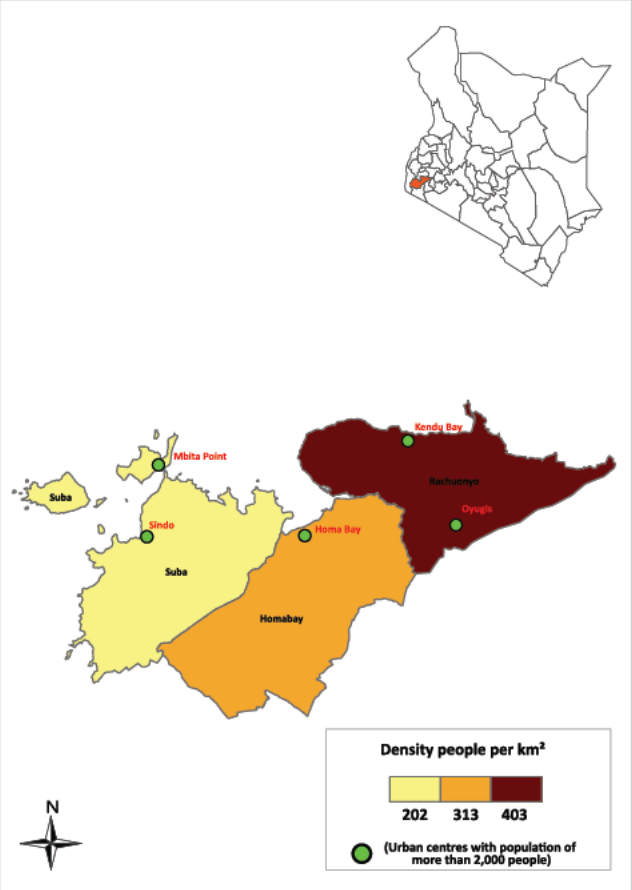


## Constituency Population and County Voter Statistics

| | | |
|---|---|---|
| Total number of registered voters in 2012 | 14,337,399 | 100 % |
| County's share of registered voters in 2012 | 331,698 | 2.3 % |

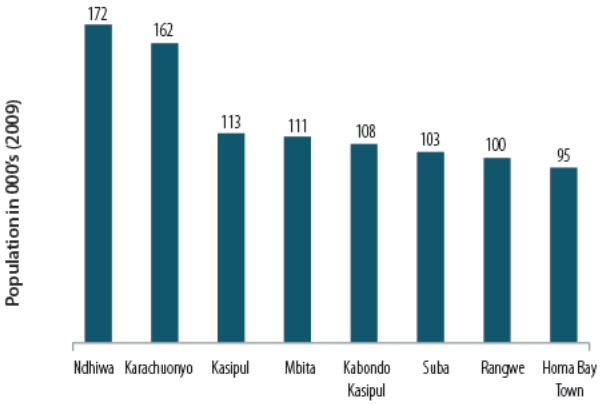


*Source: KNBS., IEBC*

## Rural Electrification Allocations, Kshs Millions

*Source: Rural Electrification Authority.*

## CDF Allocations, Kshs Millions

*Source: CDF Board Website.*

## 2012/13

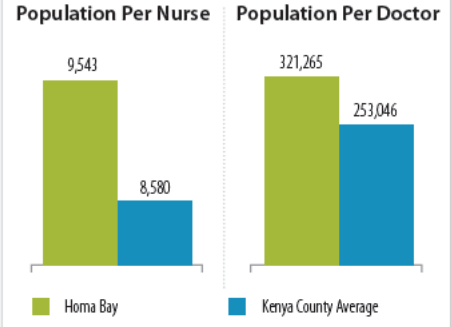


*Source: Ministry of Medical Services.*

# ISIOLO COUNTY

| General Information | Isiolo | Rank[a] | Kenya[b] |
|---|---|---|---|
| Population (2009) | 143,294 | 46 | 821,491 |
| Population (1999) | 100,861 | 46 | 610,355 |
| Annual population growth rate, 1999-2009 (%) | 3.51 | 13 | 3.14 |
| Surface area (km²) | 25,336 | 8 | 12,368 |
| Population Density 2009 (people per km²) | 6 | 46 | 66 |
| Poverty gap, based on KIHBS (2005/06) | 28.4 | 40 | 19 |
| Share of urban population, 2009 (%) | 44 | 7 | 29.9 |
| Urban population in largest towns (2009) | | | |
| - Isiolo | 45,989 | 52 | |
| - Merti | 6,532 | 147 | |
| - Kinna | 4,867 | 173 | |
| - Garbatulla | 3,774 | 185 | |

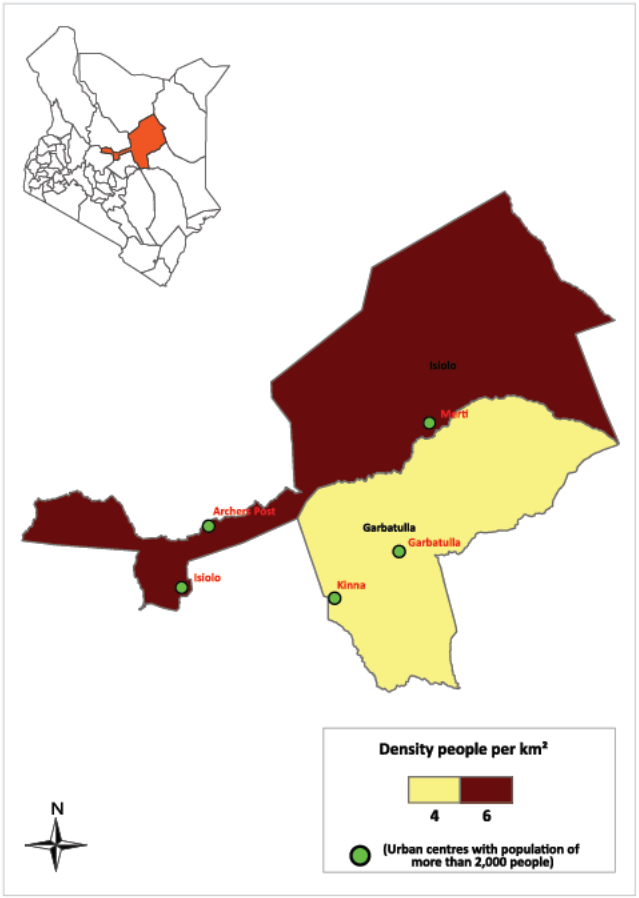


| Health and Education Outcomes | Isiolo | Rank[a] | Kenya[b] |
|---|---|---|---|
| Fully-immunized pop<1yr (%, 2012/13) | 82.6 | 14 | 64.0 |
| Malaria burden (%, 2012) | 256.3 | 36 | 27.7 |
| TB Cases in every 100,000 people (2012) | 303 | 36 | 39.0 |
| HIV Prevalence in 2011 (%) | 3.8 | 13 | 6.2 |
| People Living with HIV (2011) | 3,200 | 5 | 34,338 |
| New HIV Infections (2011) | 230 | 5 | 2,217 |
| Population with primary education (%) | 65.7 | 31 | 66.6 |
| Population with secondary education (%) | 9.7 | 36 | 12.7 |

| Funding Per Capita in Kshs. (2010/11) | Isiolo | Rank[a] | Kenya[b] |
|---|---|---|---|
| Constituency Development Fund (CDF) | 828 | 3 | 300 |
| Local Authority Transfer Fund (LATF) | 351 | 10 | 315 |
| Single Business Permit revenues by LAs | 13 | 41 | 48 |
| Property tax revenues by LAs | 48 | 19 | 70 |
| Rural Electrification Programme Fund | 116 | 4 | 88 |
| **Total** | **1,356** | **5** | **909** |

| Access to Infrastructure | Isiolo | Rank[a] | Kenya[b] |
|---|---|---|---|
| Improved water (% households 2009) | 84.6 | 4 | 66.5 |
| Improved sanitation (% households 2009) | 55.7 | 38 | 87.8 |
| Electricity (% households 2009) | 18.5 | 8 | 22.7 |
| Paved roads (% of total roads 2012) | 0.1 | 44 | 9.4 |

| Service Coverage | Isiolo | Rank[a] | Kenya[b] |
|---|---|---|---|
| Delivered in a health centre | 28.0 | 30 | 37.5 |
| Qualified medical assistant during birth | 27.9 | 29 | 37.6 |
| Had all vaccinations | 72.2 | 30 | 75.0 |
| Adequate height for age | 76.1 | 3 | 59.8 |
| Can read & write | 59.8 | 33 | 66.4 |
| Attending School, 15-18 years | 58.4 | 39 | 70.9 |

*[a] Except poverty gap, malaria, TB & HIV, all rankings are in descending order i.e. highest to lowest.*
*[b] All entries in the 'Kenya' column show County averages.*

## Constituency Population and County Voter Statistics

| | | |
|---|---|---|
| Total number of registered voters in 2012 | 14,337,399 | 100 % |
| County's share of registered voters in 2012 | 52,617 | 0.4 % |

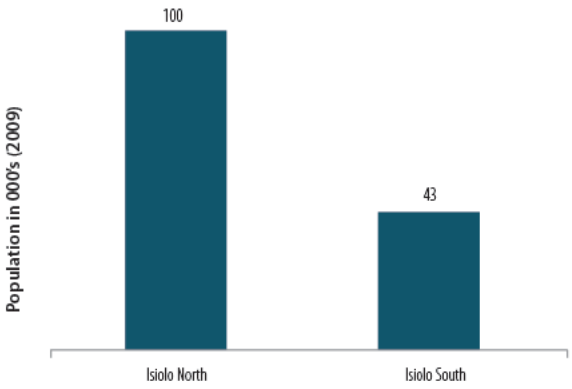


*Source: KNBS., IEBC*

## Rural Electrification Allocations, Kshs Millions

*Source: Rural Electrification Authority.*

## CDF Allocations, Kshs Millions

*Source: CDF Board Website.*

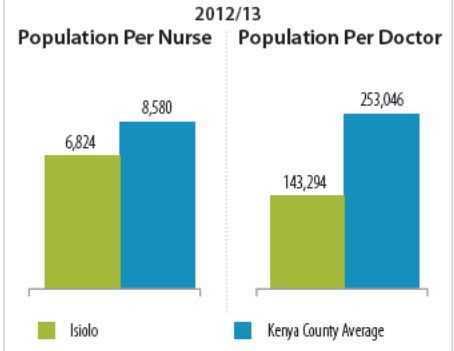


*Source: Ministry of Medical Services.*

# KAJIADO COUNTY

| General Information | Kajiado | Rank[a] | Kenya[b] |
|---|---|---|---|
| Population (2009) | 687,312 | 28 | 821,491 |
| Population (1999) | 406,054 | 33 | 610,355 |
| Annual population growth rate, 1999-2009 (%) | 5.26 | 4 | 3.14 |
| Surface area (km²) | 21,901 | 9 | 12,368 |
| Population Density 2009 (people per km²) | 31 | 38 | 66 |
| Poverty gap, based on KIHBS (2005/06) | 2.5 | 1 | 19 |
| Share of urban population, 2009 (%) | 41 | 8 | 29.9 |
| Urban population in largest towns (2009) | | | |
| - Ngong | 107,188 | 19 | |
| - Kitengela | 58,167 | 39 | |
| - Ongata Rongai | 40,178 | 62 | |
| - Kiserian | 18,096 | 91 | |
| - Kajiado | 14,860 | 104 | |
| - Loitokitok | 11,064 | 113 | |
| - Namanga | 9,066 | 126 | |
| - Isinya | 8,670 | 128 | |
| - Sultan Hamud | 6,636 | 145 | |
| - Bissil | 5,376 | 165 | |

| Health and Education Outcomes | Kajiado | Rank[a] | Kenya[b] |
|---|---|---|---|
| Fully-immunized pop<1yr (%, 2012/13) | 22.8 | 47 | 64.0 |
| Malaria burden (%, 2012) | 389.7 | 46 | 27.7 |
| TB Cases in every 100,000 people (2012) | 276 | 32 | 39.0 |
| HIV Prevalence in 2011 (%) | 5.0 | 27 | 6.2 |
| People Living with HIV (2011) | 22,200 | 24 | 34,338 |
| New HIV Infections (2011) | 1,380 | 24 | 2,217 |
| Population with primary education (%) | 62.0 | 41 | 66.6 |
| Population with secondary education (%) | 12.5 | 19 | 12.7 |

| Funding Per Capita in Kshs. (2010/11) | Kajiado | Rank[a] | Kenya[b] |
|---|---|---|---|
| Constituency Development Fund (CDF) | 243 | 43 | 300 |
| Local Authority Transfer Fund (LATF) | 255 | 29 | 315 |
| Single Business Permit revenues by LAs | 79 | 11 | 48 |
| Property tax revenues by LAs | 90 | 10 | 70 |
| Rural Electrification Programme Fund | 42 | 38 | 88 |
| **Total** | **709** | **35** | **909** |

| Access to Infrastructure | Kajiado | Rank[a] | Kenya[b] |
|---|---|---|---|
| Improved water (% households 2009) | 72.3 | 17 | 66.5 |
| Improved sanitation (% households 2009) | 74.2 | 31 | 87.8 |
| Electricity (% households 2009) | 39.8 | 4 | 22.7 |
| Paved roads (% of total roads 2012) | 0.5 | 32 | 9.4 |

| Service Coverage | Kajiado | Rank[a] | Kenya[b] |
|---|---|---|---|
| Delivered in a health centre | 39.7 | 18 | 37.5 |
| Qualified medical assistant during birth | 39.8 | 18 | 37.6 |
| Had all vaccinations | 70.7 | 31 | 75.0 |
| Adequate height for age | 73.0 | 7 | 59.8 |
| Can read & write | 55.4 | 36 | 66.4 |
| Attending School, 15-18 years | 44.9 | 44 | 70.9 |

*[a] Except poverty gap, malaria, TB & HIV, all rankings are in descending order i.e. highest to lowest.*
*[b] All entries in the Kenya' column show County averages.*

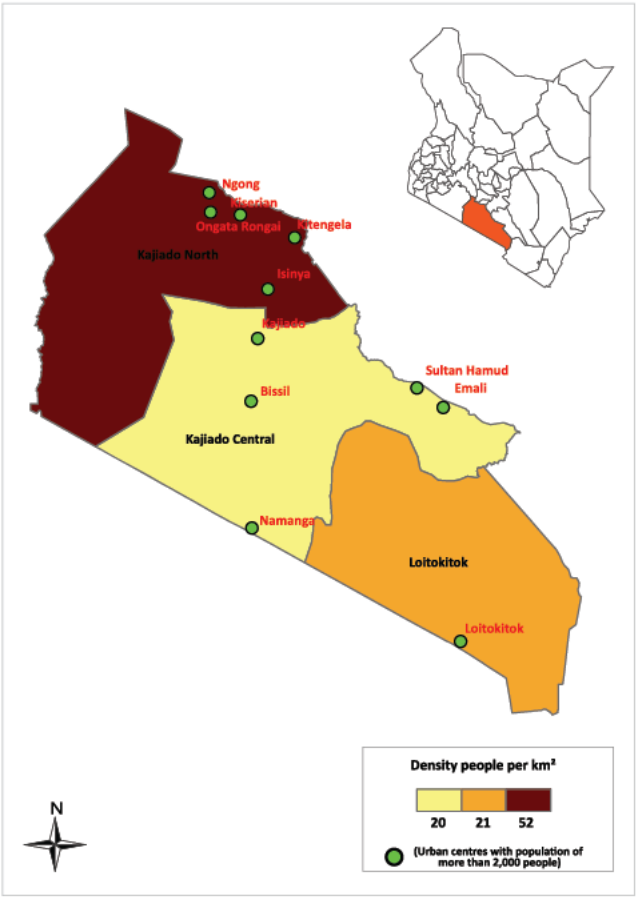


## Constituency Population and County Voter Statistics

| | | |
|---|---|---|
| Total number of registered voters in 2012 | 14,337,399 | 100 % |
| County's share of registered voters in 2012 | 315,053 | 2.2 % |

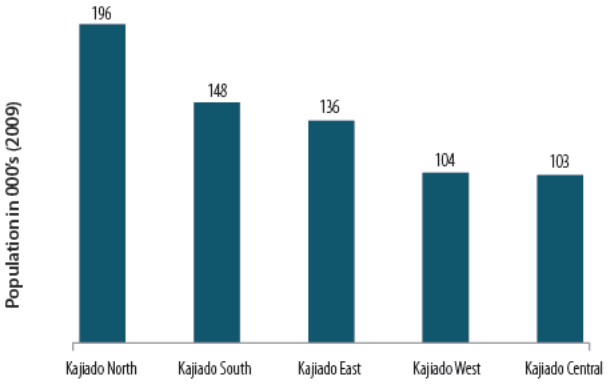


*Source: KNBS., IEBC*

### Rural Electrification Allocations, Kshs Millions

*Source: Rural Electrification Authority.*

### CDF Allocations, Kshs Millions

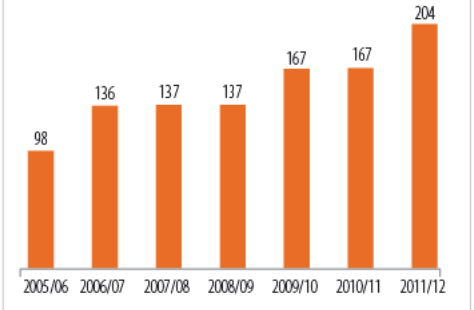


*Source: CDF Board Website.*

### 2012/13

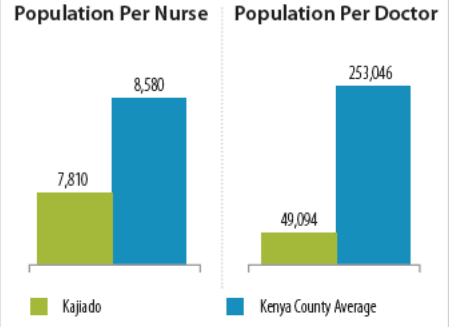


*Source: Ministry of Medical Services.*

# KAKAMEGA COUNTY

| General Information | Kakamega | Rank[a] | Kenya[b] |
|---|---|---|---|
| Population (2009) | 1,660,651 | 2 | 821,491 |
| Population (1999) | 1,296,270 | 3 | 610,355 |
| Annual population growth rate, 1999-2009 (%) | 2.48 | 27 | 3.14 |
| Surface area (km²) | 3,018 | 29 | 12,368 |
| Population Density 2009 (people per km²) | 550 | 7 | 66 |
| Poverty gap, based on KIHBS (2005/06) | 17.4 | 26 | 19 |
| Share of urban population, 2009 (%) | 15 | 32 | 29.9 |
| Urban population in largest towns (2009) | | | |
| - Mumias | 99,987 | 22 | |
| - Kakamega | 91,768 | 25 | |
| - Butere | 12,780 | 108 | |
| - Lumakanda | 10,580 | 114 | |
| - Malava | 4,070 | 182 | |

| Health and Education Outcomes | Kakamega | Rank[a] | Kenya[b] |
|---|---|---|---|
| Fully-immunized pop<1yr (%, 2012/13) | 81.2 | 15 | 64.0 |
| Malaria burden (%, 2012) | 290.6 | 40 | 27.7 |
| TB Cases in every 100,000 people (2012) | 185 | 10 | 39.0 |
| HIV Prevalence in 2011 (%) | 5.6 | 33 | 6.2 |
| People Living with HIV (2011) | 55,500 | 39 | 34,338 |
| New HIV Infections (2011) | 3,440 | 39 | 2,217 |
| Population with primary education (%) | 70.9 | 14 | 66.6 |
| Population with secondary education (%) | 11.0 | 25 | 12.7 |

| Funding Per Capita in Kshs. (2010/11) | Kakamega | Rank[a] | Kenya[b] |
|---|---|---|---|
| Constituency Development Fund (CDF) | 377 | 23 | 300 |
| Local Authority Transfer Fund (LATF) | 257 | 27 | 315 |
| Single Business Permit revenues by LAs | 29 | 30 | 48 |
| Property tax revenues by LAs | 34 | 22 | 70 |
| Rural Electrification Programme Fund | 59 | 24 | 88 |
| Total | 756 | 30 | 909 |

| Access to Infrastructure | Kakamega | Rank[a] | Kenya[b] |
|---|---|---|---|
| Improved water (% households 2009) | 76.1 | 11 | 66.5 |
| Improved sanitation (% households 2009) | 122.1 | 2 | 87.8 |
| Electricity (% households 2009) | 5.6 | 35 | 22.7 |
| Paved roads (% of total roads 2012) | 0.4 | 34 | 9.4 |

| Service Coverage | Kakamega | Rank[a] | Kenya[b] |
|---|---|---|---|
| Delivered in a health centre | 31.3 | 23 | 37.5 |
| Qualified medical assistant during birth | 32.0 | 25 | 37.6 |
| Had all vaccinations | 69.4 | 32 | 75.0 |
| Adequate height for age | 59.6 | 27 | 59.8 |
| Can read & write | 72.7 | 22 | 66.4 |
| Attending School, 15-18 years | 76.3 | 19 | 70.9 |

[a] *Except poverty gap, malaria, TB & HIV, all rankings are in descending order i.e. highest to lowest.*
[b] *All entries in the 'Kenya' column show County averages.*

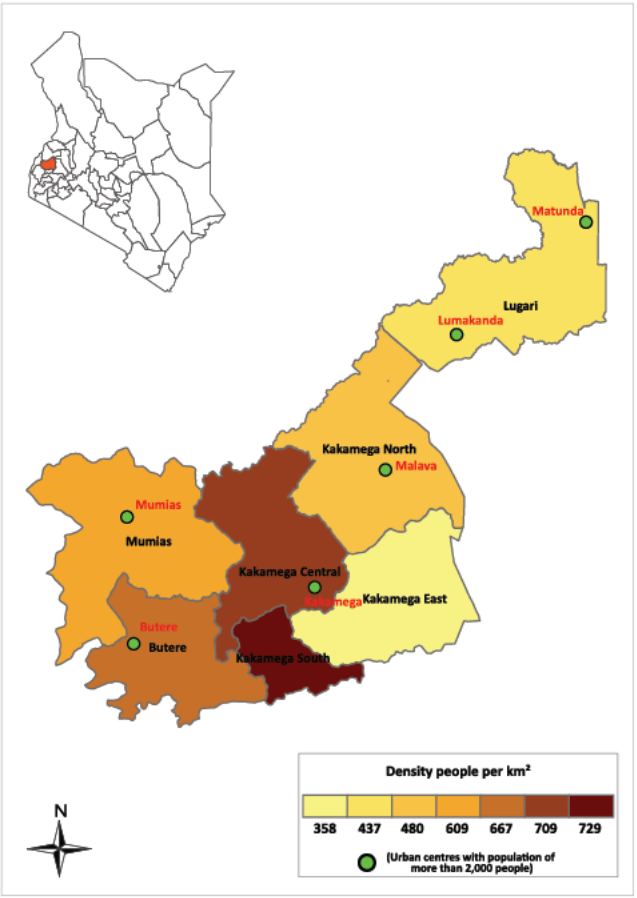


## Constituency Population and County Voter Statistics

| | | |
|---|---|---|
| Total number of registered voters in 2012 | 14,337,399 | 100 % |
| County's share of registered voters in 2012 | 568,813 | 4.0 % |

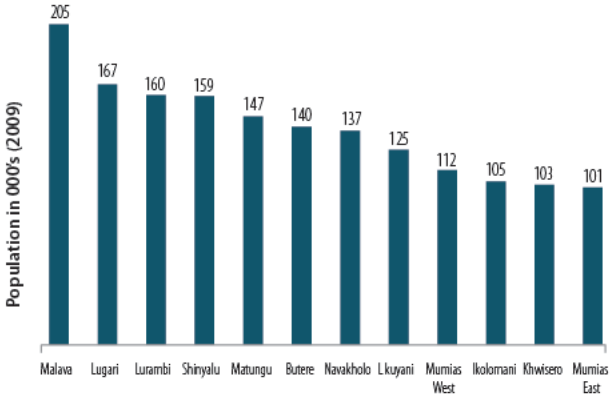


*Source: KNBS., IEBC*

## Rural Electrification Allocations, Kshs Millions

*Source: Rural Electrification Authority.*

## CDF Allocations, Kshs Millions

*Source: CDF Board Website.*

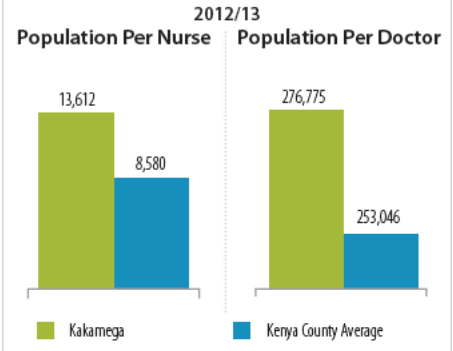


*Source: Ministry of Medical Services.*

# KERICHO COUNTY

| General Information | Kericho | Rank[a] | Kenya[b] |
|---|---|---|---|
| Population (2009) | 758,339 | 23 | 821,491 |
| Population (1999) | 594,465 | 20 | 610,355 |
| Annual population growth rate, 1999-2009 (%) | 2.43 | 29 | 3.14 |
| Surface area (km$^2$) | 2,158 | 39 | 12,368 |
| Population Density 2009 (people per km$^2$) | 274 | 18 | 66 |
| Poverty gap, based on KIHBS (2005/06) | 11.5 | 11 | 19 |
| Share of urban population, 2009 (%) | 28 | 12 | 29.9 |
| Urban population in largest towns (2009) | | | |
| - Kericho | 101,808 | 21 | |
| - Kipkelion | 46,760 | 51 | |
| - Londiani | 43,152 | 55 | |
| - Litein | 9,103 | 125 | |
| - Kabuti | 4,237 | 180 | |

| Health and Education Outcomes | Kericho | Rank[a] | Kenya[b] |
|---|---|---|---|
| Fully-immunized pop<1yr (%, 2012/13) | 88.8 | 9 | 64.0 |
| Malaria burden (%, 2012) | 263.0 | 37 | 27.7 |
| TB Cases in every 100,000 people (2012) | 361 | 39 | 39.0 |
| HIV Prevalence in 2011 (%) | 4.4 | 21 | 6.2 |
| People Living with HIV (2011) | 16,400 | 18 | 34,338 |
| New HIV Infections (2011) | 1,030 | 18 | 2,217 |
| Population with primary education (%) | 69.8 | 19 | 66.6 |
| Population with secondary education (%) | 11.4 | 23 | 12.7 |

| Funding Per Capita in Kshs. (2010/11) | Kericho | Rank[a] | Kenya[b] |
|---|---|---|---|
| Constituency Development Fund (CDF) | 444 | 15 | 300 |
| Local Authority Transfer Fund (LATF) | 229 | 40 | 315 |
| Single Business Permit revenues by LAs | 45 | 22 | 48 |
| Property tax revenues by LAs | 118 | 8 | 70 |
| Rural Electrification Programme Fund | 67 | 15 | 88 |
| **Total** | **1,107** | **9** | **909** |

| Access to Infrastructure | Kericho | Rank[a] | Kenya[b] |
|---|---|---|---|
| Improved water (% households 2009) | 56.1 | 34 | 66.5 |
| Improved sanitation (% households 2009) | 91.9 | 23 | 87.8 |
| Electricity (% households 2009) | 11.8 | 19 | 22.7 |
| Paved roads (% of total roads 2012) | 4.7 | 8 | 9.4 |

| Service Coverage | Kericho | Rank[a] | Kenya[b] |
|---|---|---|---|
| Delivered in a health centre | 47.3 | 14 | 37.5 |
| Qualified medical assistant during birth | 45.6 | 16 | 37.6 |
| Had all vaccinations | 74.0 | 26 | 75.0 |
| Adequate height for age | 54.8 | 32 | 59.8 |
| Can read & write | 79.0 | 13 | 66.4 |
| Attending School, 15-18 years | 79.7 | 12 | 70.9 |

*[a] Except poverty gap, malaria, TB & HIV, all rankings are in descending order i.e. highest to lowest.*
*[b] All entries in the Kenya' column show County averages.*

## Constituency Population and County Voter Statistics

| | | |
|---|---|---|
| Total number of registered voters in 2012 | 14,337,399 | 100 % |
| County's share of registered voters in 2012 | 290,102 | 2.0 % |

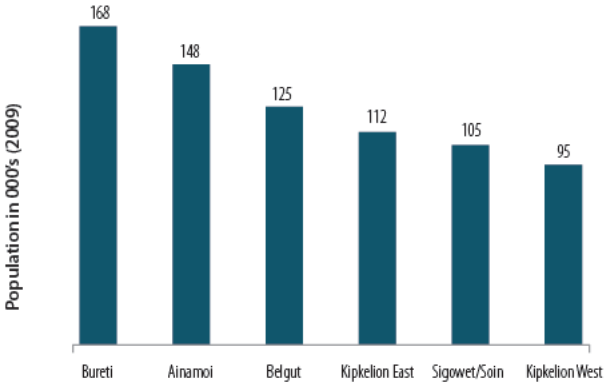


*Source: KNBS., IEBC*

## Rural Electrification Allocations, Kshs Millions

*Source: Rural Electrification Authority.*

## CDF Allocations, Kshs Millions

*Source: CDF Board Website.*

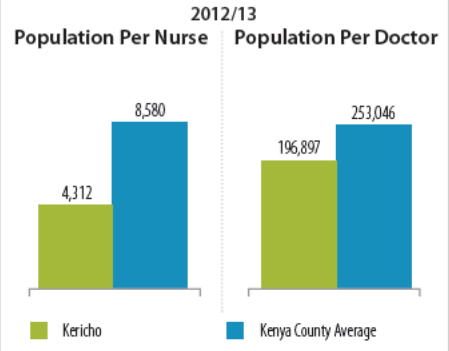


*Source: Ministry of Medical Services.*

# KIAMBU COUNTY

| General Information | Kiambu | Rank[a] | Kenya[b] |
|---|---|---|---|
| Population (2009) | 1,623,282 | 3 | 821,491 |
| Population (1999) | 1,389,723 | 2 | 610,355 |
| Annual population growth rate, 1999-2009 (%) | 1.55 | 41 | 3.14 |
| Surface area (km²) | 2,543 | 36 | 12,368 |
| Population Density 2009 (people per km²) | 638 | 6 | 66 |
| Poverty gap, based on KIHBS (2005/06) | 6.5 | 5 | 19 |
| Share of urban population, 2009 (%) | 61 | 3 | 29.9 |
| Urban population in largest towns (2009) | | | |
| - Ruiru | 238,858 | 6 | |
| - Kikuyu | 233,231 | 7 | |
| - Thika | 136,917 | 12 | |
| - Karuri | 107,716 | 18 | |
| - Kiambu | 84,155 | 28 | |
| - Limuru | 79,531 | 33 | |
| - Juja | 40,446 | 61 | |
| - Githunguri | 10,007 | 121 | |
| - Gatundu | 5,550 | 164 | |

| Health and Education Outcomes | Kiambu | Rank[a] | Kenya[b] |
|---|---|---|---|
| Fully-immunized pop<1yr (%, 2012/13) | 88.7 | 10 | 64.0 |
| Malaria burden (%, 2012) | 30.0 | 5 | 27.7 |
| TB Cases in every 100,000 people (2012) | 259 | 29 | 39.0 |
| HIV Prevalence in 2011 (%) | 4.4 | 20 | 6.2 |
| People Living with HIV (2011) | 47,100 | 37 | 34,338 |
| New HIV Infections (2011) | 3,200 | 37 | 2,217 |
| Population with primary education (%) | 58.5 | 45 | 66.6 |
| Population with secondary education (%) | 17.3 | 5 | 12.7 |

| Funding Per Capita in Kshs. (2010/11) | Kiambu | Rank[a] | Kenya[b] |
|---|---|---|---|
| Constituency Development Fund (CDF) | 300 | 37 | 300 |
| Local Authority Transfer Fund (LATF) | 351 | 7 | 315 |
| Single Business Permit revenues by LAs | 124 | 3 | 48 |
| Property tax revenues by LAs | 81 | 12 | 70 |
| Rural Electrification Programme Fund | 39 | 41 | 88 |
| **Total** | **895** | **20** | **909** |

| Access to Infrastructure | Kiambu | Rank[a] | Kenya[b] |
|---|---|---|---|
| Improved water (% households 2009) | 78.1 | 7 | 66.5 |
| Improved sanitation (% households 2009) | 99.6 | 5 | 87.8 |
| Electricity (% households 2009) | 53.0 | 3 | 22.7 |
| Paved roads (% of total roads 2012) | 7.0 | 3 | 9.4 |

| Service Coverage | Kiambu | Rank[a] | Kenya[b] |
|---|---|---|---|
| Delivered in a health centre | 68.9 | 6 | 37.5 |
| Qualified medical assistant during birth | 68.4 | 6 | 37.6 |
| Had all vaccinations | 90.0 | 6 | 75.0 |
| Adequate height for age | 69.3 | 10 | 59.8 |
| Can read & write | 87.4 | 7 | 66.4 |
| Attending School, 15-18 years | 70.1 | 29 | 70.9 |

*[a] Except poverty gap, malaria, TB & HIV, all rankings are in descending order i.e. highest to lowest.*
*[b] All entries in the 'Kenya' column show County averages.*

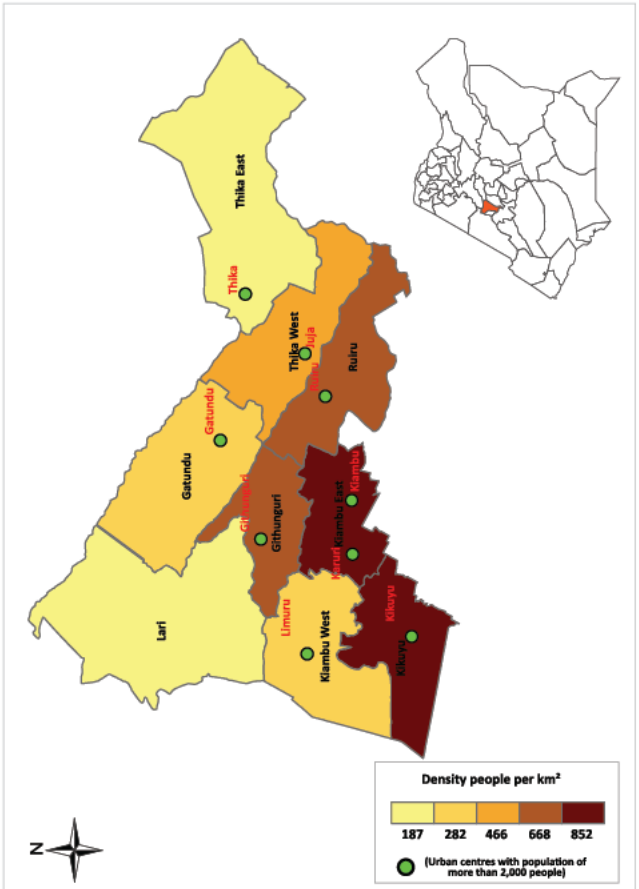


## Constituency Population and County Voter Statistics

| | | |
|---|---|---|
| Total number of registered voters in 2012 | 14,337,399 | 100 % |
| County's share of registered voters in 2012 | 860,716 | 6.0 % |

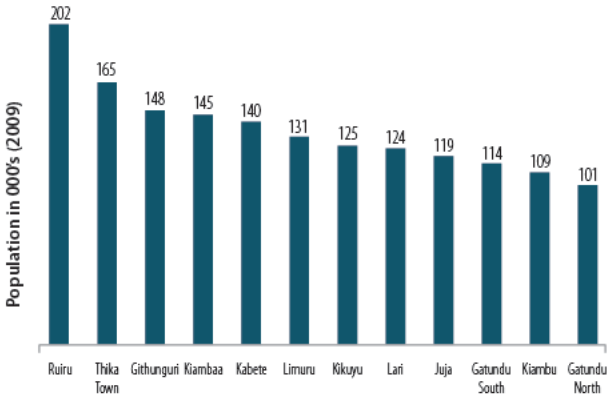


*Source: KNBS., IEBC*

## Rural Electrification Allocations, Kshs Millions

*Source: Rural Electrification Authority.*

## CDF Allocations, Kshs Millions

*Source: CDF Board Website.*

## 2012/13

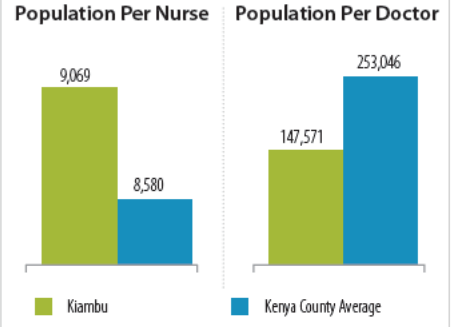


*Source: Ministry of Medical Services.*

# KILIFI COUNTY

| General Information | Kilifi | Rank[a] | Kenya[b] |
|---|---|---|---|
| Population (2009) | 1,109,735 | 8 | 821,491 |
| Population (1999) | 825,855 | 9 | 610,355 |
| Annual population growth rate, 1999-2009 (%) | 2.95 | 21 | 3.14 |
| Surface area (km$^2$) | 12,610 | 13 | 12,368 |
| Population Density 2009 (people per km$^2$) | 88 | 30 | 66 |
| Poverty gap, based on KIHBS (2005/06) | 25.8 | 37 | 19 |
| Share of urban population, 2009 (%) | 26 | 13 | 29.9 |
| Urban population in largest towns (2009) | | | |
| - Malindi | 118,265 | 15 | |
| - Kilifi | 48,826 | 48 | |
| - Mtwapa | 48,625 | 49 | |
| - Mariakani | 24,055 | 80 | |
| - Watamu | 10,030 | 120 | |
| - Majengo | 7,788 | 137 | |
| - Mazeras | 6,886 | 143 | |
| - Magarini | 6,051 | 154 | |
| - Njabini | 6,042 | 155 | |
| - Marereni | 5,949 | 156 | |
| - Kaloleni | 5,573 | 162 | |
| | | | |
| | | | |

| Health and Education Outcomes | Kilifi | Rank[a] | Kenya[b] |
|---|---|---|---|
| Fully-immunized pop<1yr (%, 2012/13) | 64.9 | 30 | 64.0 |
| Malaria burden (%, 2012) | 211.3 | 30 | 27.7 |
| TB Cases in every 100,000 people (2012) | 231 | 22 | 39.0 |
| HIV Prevalence in 2011 (%) | 3.7 | 11 | 6.2 |
| People Living with HIV (2011) | 24,100 | 27 | 34,338 |
| New HIV Infections (2011) | 1,600 | 27 | 2,217 |
| Population with primary education (%) | 67.5 | 28 | 66.6 |
| Population with secondary education (%) | 7.1 | 43 | 12.7 |

| Funding Per Capita in Kshs. (2010/11) | Kilifi | Rank[a] | Kenya[b] |
|---|---|---|---|
| Constituency Development Fund (CDF) | 359 | 28 | 300 |
| Local Authority Transfer Fund (LATF) | 293 | 15 | 315 |
| Single Business Permit revenues by LAs | 56 | 18 | 48 |
| Property tax revenues by LAs | 109 | 9 | 70 |
| Rural Electrification Programme Fund | 52 | 33 | 88 |
| **Total** | **869** | **23** | **909** |

| Access to Infrastructure | Kilifi | Rank[a] | Kenya[b] |
|---|---|---|---|
| Improved water (% households 2009) | 75.9 | 12 | 66.5 |
| Improved sanitation (% households 2009) | 65.5 | 35 | 87.8 |
| Electricity (% households 2009) | 16.7 | 13 | 22.7 |
| Paved roads (% of total roads 2012) | 1.5 | 21 | 9.4 |

| Service Coverage | Kilifi | Rank[a] | Kenya[b] |
|---|---|---|---|
| Delivered in a health centre | 13.6 | 44 | 37.5 |
| Qualified medical assistant during birth | 13.4 | 44 | 37.6 |
| Had all vaccinations | 66.4 | 36 | 75.0 |
| Adequate height for age | 36.0 | 46 | 59.8 |
| Can read & write | 68.2 | 26 | 66.4 |
| Attending School, 15-18 years | 78.3 | 14 | 70.9 |

*[a] Except poverty gap, malaria, TB & HIV, all rankings are in descending order i.e. highest to lowest.*
*[b] All entries in the Kenya' column show County averages.*

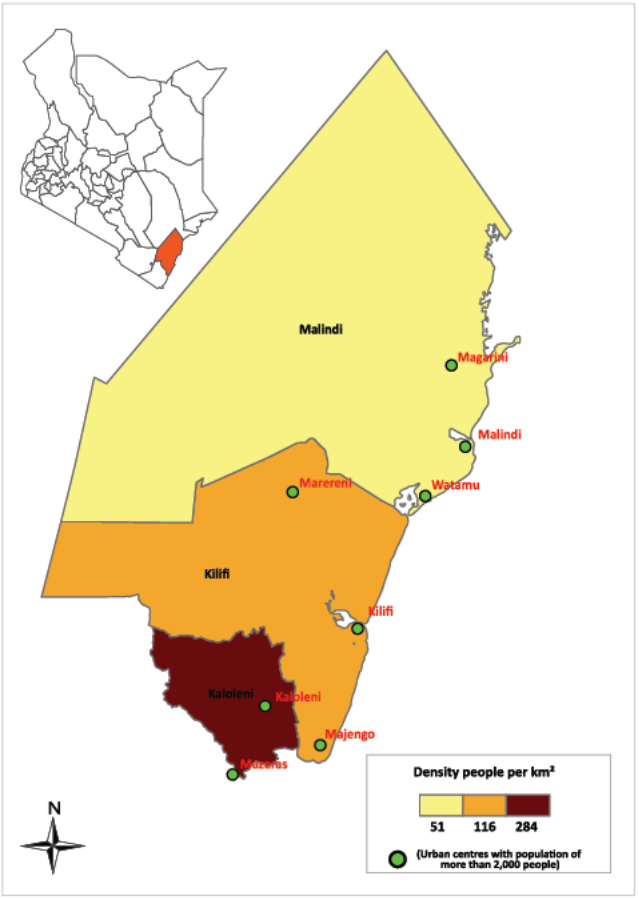


## Constituency Population and County Voter Statistics

| | | |
|---|---|---|
| Total number of registered voters in 2012 | 14,337,399 | 100 % |
| County's share of registered voters in 2012 | 340,948 | 2.4 % |

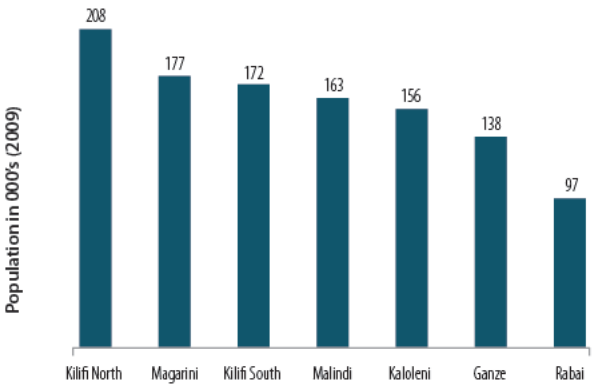


*Source: KNBS., IEBC*

### Rural Electrification Allocations, Kshs Millions

*Source: Rural Electrification Authority.*

### CDF Allocations, Kshs Millions

*Source: CDF Board Website.*

### 2012/13

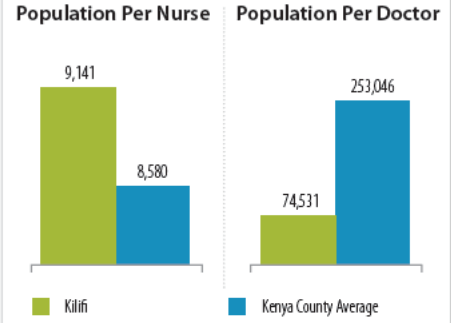


*Source: Ministry of Medical Services.*

# KIRINYAGA COUNTY

| General Information | Kirinyaga | Rank[a] | Kenya[b] |
|---|---|---|---|
| Population (2009) | 528,054 | 36 | 821,491 |
| Population (1999) | 457,105 | 30 | 610,355 |
| Annual population growth rate, 1999-2009 (%) | 1.44 | 42 | 3.14 |
| Surface area (km²) | 1,479 | 42 | 12,368 |
| Population Density 2009 (people per km²) | 357 | 12 | 66 |
| Poverty gap, based on KIHBS (2005/06) | 5.9 | 2 | 19 |
| Share of urban population, 2009 (%) | 16 | 31 | 29.9 |
| Urban population in largest towns (2009) | | | |
| - Wanguru | 23,983 | 81 | |
| - Kerugoya/Kutus | 19,422 | 89 | |
| - Sagana | 10,551 | 115 | |
| - Kagumo | 3,449 | 191 | |
| - Kagio | 3,357 | 195 | |

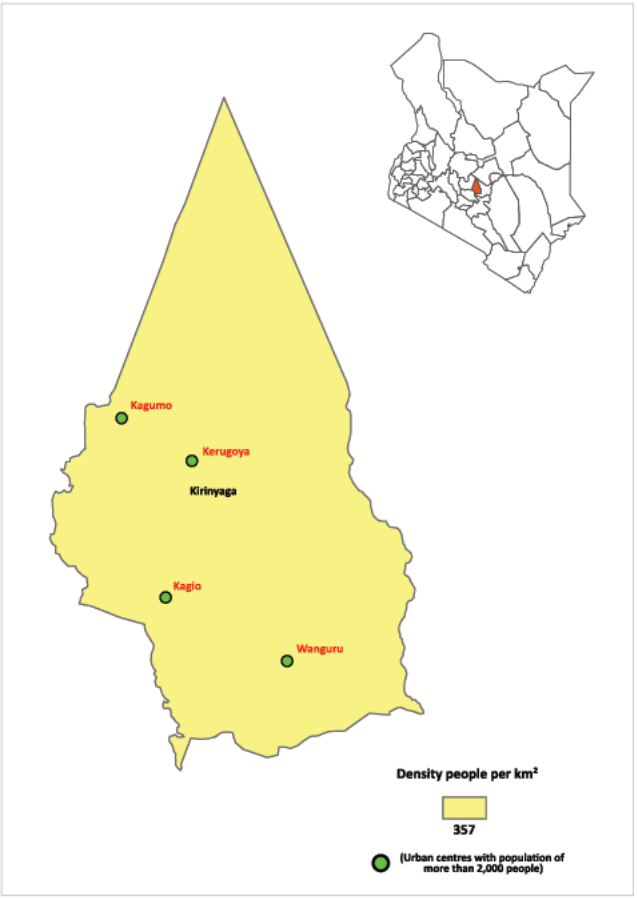


| Health and Education Outcomes | Kirinyaga | Rank[a] | Kenya[b] |
|---|---|---|---|
| Fully-immunized pop<1yr (%, 2012/13) | 94.5 | 5 | 64.0 |
| Malaria burden (%, 2012) | 64.2 | 8 | 27.7 |
| TB Cases in every 100,000 people (2012) | 276 | 31 | 39.0 |
| HIV Prevalence in 2011 (%) | 4.0 | 16 | 6.2 |
| People Living with HIV (2011) | 14,600 | 17 | 34,338 |
| New HIV Infections (2011) | 1,020 | 17 | 2,217 |
| Population with primary education (%) | 68.6 | 23 | 66.6 |
| Population with secondary education (%) | 16.1 | 7 | 12.7 |

| Funding Per Capita in Kshs. (2010/11) | Kirinyaga | Rank[a] | Kenya[b] |
|---|---|---|---|
| Constituency Development Fund (CDF) | 433 | 18 | 300 |
| Local Authority Transfer Fund (LATF) | 279 | 19 | 315 |
| Single Business Permit revenues by LAs | 121 | 4 | 48 |
| Property tax revenues by LAs | 56 | 16 | 70 |
| Rural Electrification Programme Fund | 70 | 13 | 88 |
| **Total** | **959** | **18** | **909** |

| Access to Infrastructure | Kirinyaga | Rank[a] | Kenya[b] |
|---|---|---|---|
| Improved water (% households 2009) | 56.8 | 32 | 66.5 |
| Improved sanitation (% households 2009) | 99.2 | 7 | 87.8 |
| Electricity (% households 2009) | 16.4 | 14 | 22.7 |
| Paved roads (% of total roads 2012) | 1.0 | 24 | 9.4 |

| Service Coverage | Kirinyaga | Rank[a] | Kenya[b] |
|---|---|---|---|
| Delivered in a health centre | 87.4 | 1 | 37.5 |
| Qualified medical assistant during birth | 87.4 | 1 | 37.6 |
| Had all vaccinations | 92.6 | 1 | 75.0 |
| Adequate height for age | 76.1 | 4 | 59.8 |
| Can read & write | 70.4 | 24 | 66.4 |
| Attending School, 15-18 years | 69.9 | 30 | 70.9 |

*[a] Except poverty gap, malaria, TB & HIV, all rankings are in descending order i.e. highest to lowest.*
*[b] All entries in the 'Kenya' column show County averages.*

## Constituency Population and County Voter Statistics

| | | |
|---|---|---|
| Total number of registered voters in 2012 | 14,337,399 | 100 % |
| County's share of registered voters in 2012 | 262,715 | 1.8 % |

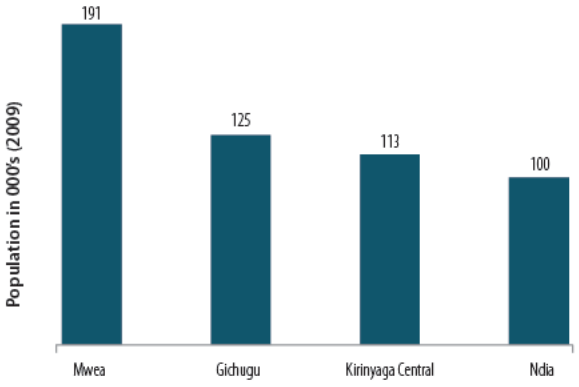


*Source: KNBS., IEBC*

## Rural Electrification Allocations, Kshs Millions

*Source: Rural Electrification Authority.*

## CDF Allocations, Kshs Millions

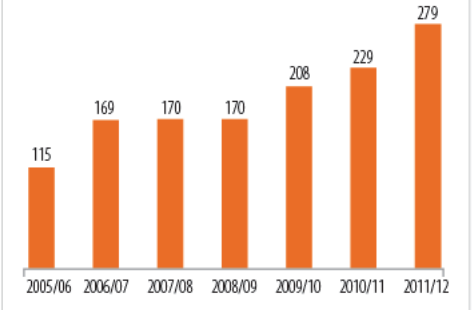


*Source: CDF Board Website.*

## 2012/13

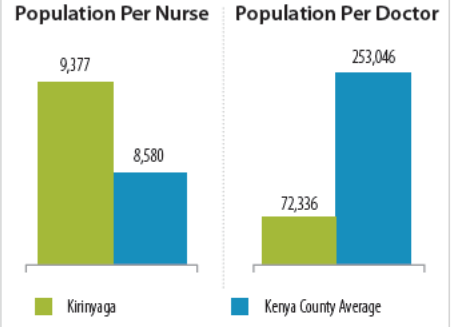


*Source: Ministry of Medical Services.*

# KISII COUNTY

| General Information | Kisii | Rank[a] | Kenya[b] |
|---|---|---|---|
| Population (2009) | 1,152,282 | 7 | 821,491 |
| Population (1999) | 952,725 | 7 | 610,355 |
| Annual population growth rate, 1999-2009 (%) | 1.90 | 36 | 3.14 |
| Surface area (km²) | 1,318 | 43 | 12,368 |
| Population Density 2009 (people per km²) | 874.3 | 4 | 66 |
| Poverty gap, based on KIHBS (2005/06) | 21.7 | 34 | 19 |
| Share of urban population, 2009 (%) | 22 | 20 | 29.9 |
| Urban population in largest towns (2009) | | | |
| - Kisii | 81,801 | 32 | |
| - Suneka | 50,818 | 44 | |
| - Keroka | 41,654 | 58 | |
| - Tabaka | 15,351 | 102 | |
| - Ogembo | 3,475 | 190 | |
| - Mogonga | 2,545 | 207 | |

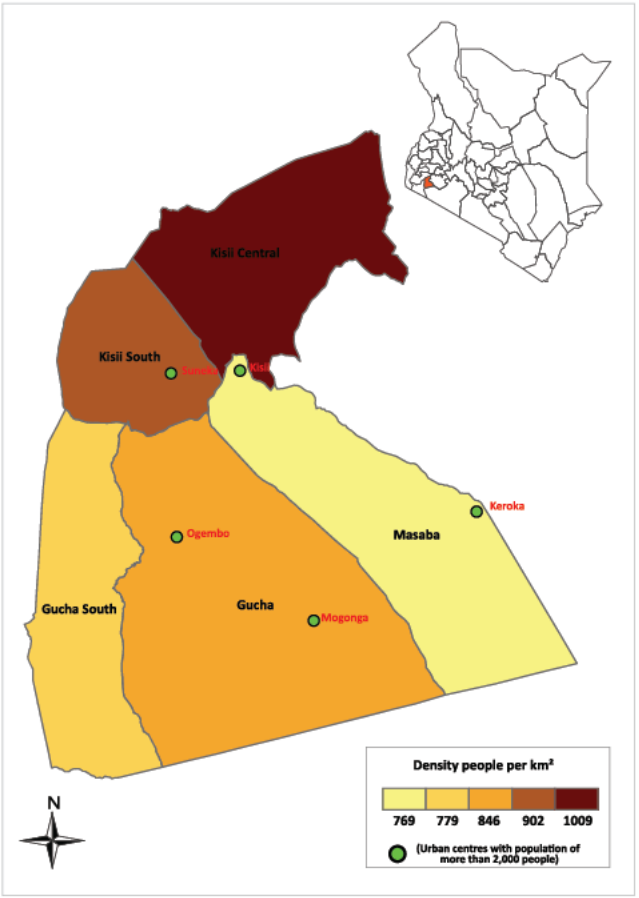


| Health and Education Outcomes | Kisii | Rank[a] | Kenya[b] |
|---|---|---|---|
| Fully-immunized pop<1yr (%, 2012/13) | 95.3 | 4 | 64.0 |
| Malaria burden (%, 2012) | 207.3 | 28 | 27.7 |
| TB Cases in every 100,000 people (2012) | 202 | 14 | 39.0 |
| HIV Prevalence in 2011 (%) | 8.9 | 41 | 6.2 |
| People Living with HIV (2011) | 73,300 | 42 | 34,338 |
| New HIV Infections (2011) | 4,580 | 42 | 2,217 |
| Population with primary education (%) | 64.5 | 36 | 66.6 |
| Population with secondary education (%) | 17.3 | 6 | 12.7 |

| Funding Per Capita in Kshs. (2010/11) | Kisii | Rank[a] | Kenya[b] |
|---|---|---|---|
| Constituency Development Fund (CDF) | 600 | 8 | 300 |
| Local Authority Transfer Fund (LATF) | 251 | 33 | 315 |
| Single Business Permit revenues by LAs | 58 | 17 | 48 |
| Property tax revenues by LAs | 50 | 18 | 70 |
| Rural Electrification Programme Fund | 54 | 31 | 88 |
| **Total** | **1,013** | **15** | **909** |

| Access to Infrastructure | Kisii | Rank[a] | Kenya[b] |
|---|---|---|---|
| Improved water (% households 2009) | 67.9 | 22 | 66.5 |
| Improved sanitation (% households 2009) | 99.2 | 8 | 87.8 |
| Electricity (% households 2009) | 7.8 | 25 | 22.7 |
| Paved roads (% of total roads 2012) | 0.7 | 30 | 9.4 |

| Service Coverage | Kisii | Rank[a] | Kenya[b] |
|---|---|---|---|
| Delivered in a health centre | 58.0 | 10 | 37.5 |
| Qualified medical assistant during birth | 55.3 | 9 | 37.6 |
| Had all vaccinations | 64.8 | 39 | 75.0 |
| Adequate height for age | 60.7 | 24 | 59.8 |
| Can read & write | 86.5 | 8 | 66.4 |
| Attending School, 15-18 years | 84.8 | 6 | 70.9 |

*[a] Except poverty gap, malaria, TB & HIV, all rankings are in descending order i.e. highest to lowest.*
*[b] All entries in the Kenya' column show County averages.*

## Constituency Population and County Voter Statistics

| | | |
|---|---|---|
| Total number of registered voters in 2012 | 14,337,399 | 100 % |
| County's share of registered voters in 2012 | 414,493 | 2.9 % |

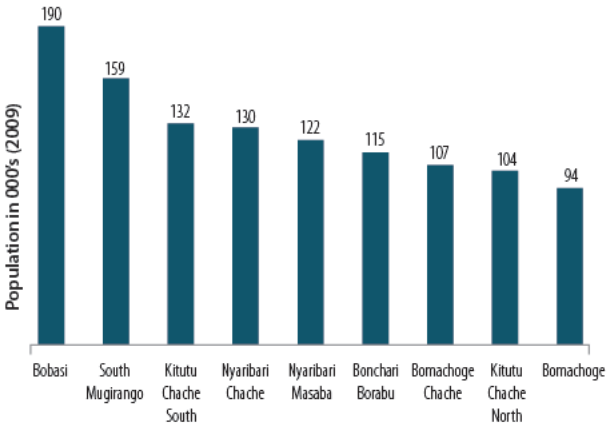


*Source: KNBS., IEBC*

## Rural Electrification Allocations, Kshs Millions

*Source: Rural Electrification Authority.*

## CDF Allocations, Kshs Millions

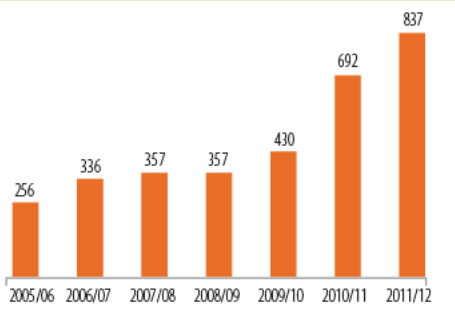


*Source: CDF Board Website.*

## 2012/13

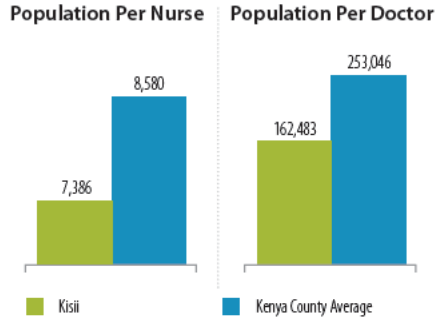


*Source: Ministry of Medical Services.*

# KISUMU COUNTY

| General Information | Kisumu | Rank[a] | Kenya[b] |
|---|---|---|---|
| Population (2009) | 968,909 | 12 | 821,491 |
| Population (1999) | 804,289 | 11 | 610,355 |
| Annual population growth rate, 1999-2009 (%) | 1.86 | 37 | 3.14 |
| Surface area (km²) | 2,086 | 40 | 12,368 |
| Population Density 2009 (people per km²) | 464 | 8 | 66 |
| Poverty gap, based on KIHBS (2005/06) | 14.2 | 21 | 19 |
| Share of urban population, 2009 (%) | 52 | 4 | 29.9 |
| Urban population in largest towns (2009) | | | |
| - Kisumu | 388,311 | 3 | |
| - Awasi | 93,369 | 24 | |
| - Ahero | 50,730 | 46 | |
| - Oyugis | 35,451 | 68 | |
| - Muhoroni | 34,457 | 70 | |
| - Kendu Bay | 14,747 | 105 | |
| - Chemelil | 7,888 | 136 | |
| - Maseno | 5,103 | 170 | |

| Health and Education Outcomes | Kisumu | Rank[a] | Kenya[b] |
|---|---|---|---|
| Fully-immunized pop<1yr (%, 2012/13) | 63.2 | 32 | 64.0 |
| Malaria burden (%, 2012) | 317.6 | 42 | 27.7 |
| TB Cases in every 100,000 people (2012) | 433 | 42 | 39.0 |
| HIV Prevalence in 2011 (%) | 18.7 | 46 | 6.2 |
| People Living with HIV (2011) | 113,000 | 45 | 34,338 |
| New HIV Infections (2011) | 7,100 | 45 | 2,217 |
| Population with primary education (%) | 62.0 | 42 | 66.6 |
| Population with secondary education (%) | 13.0 | 16 | 12.7 |

| Funding Per Capita in Kshs. (2010/11) | Kisumu | Rank[a] | Kenya[b] |
|---|---|---|---|
| Constituency Development Fund (CDF) | 375 | 24 | 300 |
| Local Authority Transfer Fund (LATF) | 415 | 3 | 315 |
| Single Business Permit revenues by LAs | 81 | 10 | 48 |
| Property tax revenues by LAs | 127 | 7 | 70 |
| Rural Electrification Programme Fund | 60 | 22 | 88 |
| **Total** | **1,058** | **11** | **909** |

| Access to Infrastructure | Kisumu | Rank[a] | Kenya[b] |
|---|---|---|---|
| Improved water (% households 2009) | 60.1 | 29 | 66.5 |
| Improved sanitation (% households 2009) | 87.4 | 26 | 87.8 |
| Electricity (% households 2009) | 18.3 | 9 | 22.7 |
| Paved roads (% of total roads 2012) | 4.9 | 7 | 9.4 |

| Service Coverage | Kisumu | Rank[a] | Kenya[b] |
|---|---|---|---|
| Delivered in a health centre | 45.6 | 15 | 37.5 |
| Qualified medical assistant during birth | 46.1 | 15 | 37.6 |
| Had all vaccinations | 68.6 | 33 | 75.0 |
| Adequate height for age | 76.4 | 2 | 59.8 |
| Can read & write | 65.8 | 30 | 66.4 |
| Attending School, 15-18 years | 77.4 | 18 | 70.9 |

*[a] Except poverty gap, malaria, TB & HIV, all rankings are in descending order i.e. highest to lowest.*
*[b] All entries in the 'Kenya' column show County averages.*

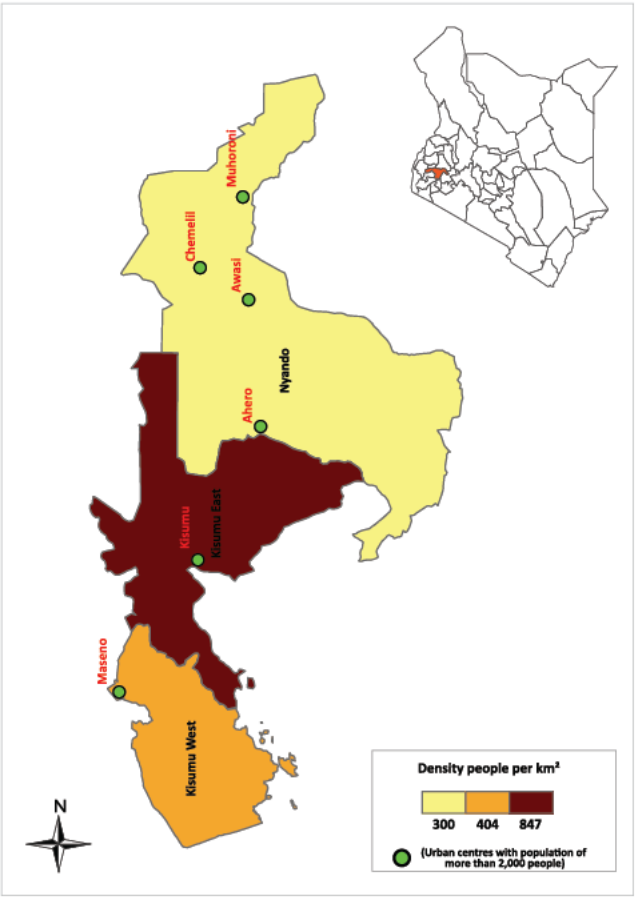


## Constituency Population and County Voter Statistics

| | | |
|---|---|---|
| Total number of registered voters in 2012 | 14,337,399 | 100 % |
| County's share of registered voters in 2012 | 388,729 | 2.7 % |

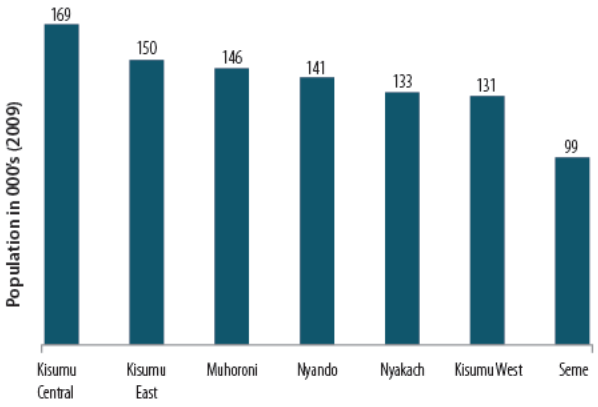


*Source: KNBS., IEBC*

## Rural Electrification Allocations, Kshs Millions

*Source: Rural Electrification Authority.*

## CDF Allocations, Kshs Millions

*Source: CDF Board Website.*

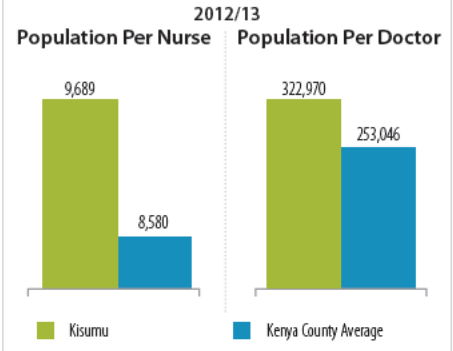


*Source: Ministry of Medical Services.*

# KITUI COUNTY

| General Information | Kitui | Rank[a] | Kenya[b] |
|---|---|---|---|
| Population (2009) | 1,012,709 | 11 | 821,491 |
| Population (1999) | 819,250 | 10 | 610,355 |
| Annual population growth rate, 1999-2009 (%) | 2.12 | 33 | 3.14 |
| Surface area (km$^2$) | 30,497 | 6 | 12,368 |
| Population density 2009 (people per km$^2$) | 33 | 37 | 66 |
| Poverty gap, based on KIHBS (2005/06) | 22.2 | 35 | 19 |
| Share of urban population, 2009 (%) | 14 | 39 | 29.9 |
| Urban population in largest towns (2009) | | | |
| - Kitui | 109,568 | 17 | |
| - Matuu | 50,750 | 45 | |
| - Mwingi | 15,970 | 99 | |

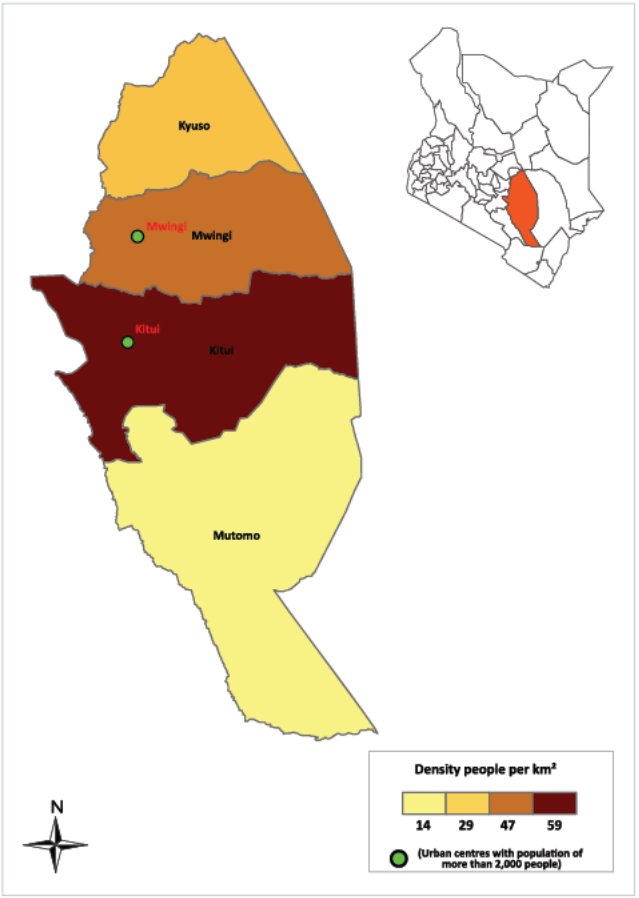


| Health and Education Outcomes | Kitui | Rank[a] | Kenya[b] |
|---|---|---|---|
| Fully-immunized pop<1yr (%, 2012/13) | 66.4 | 27 | 64.0 |
| Malaria burden (%, 2012) | 238.8 | 34 | 27.7 |
| TB Cases in every 100,000 people (2012) | 222 | 20 | 39.0 |
| HIV Prevalence in 2011 (%) | 4.8 | 24 | 6.2 |
| People Living with HIV (2011) | 27,700 | 28 | 34,338 |
| New HIV Infections (2011) | 1,830 | 29 | 2,217 |
| Population with primary education (%) | 74.8 | 2 | 66.6 |
| Population with secondary education (%) | 10.0 | 33 | 12.7 |

| Funding Per Capita in Kshs. (2010/11) | Kitui | Rank[a] | Kenya[b] |
|---|---|---|---|
| Constituency Development Fund (CDF) | 482 | 11 | 300 |
| Local Authority Transfer Fund (LATF) | 237 | 36 | 315 |
| Single Business Permit revenues by LAs | 68 | 15 | 48 |
| Property tax revenues by LAs | 25 | 26 | 70 |
| Rural Electrification Programme Fund | 65 | 19 | 88 |
| **Total** | **877** | **21** | **909** |

| Access to Infrastructure | Kitui | Rank[a] | Kenya[b] |
|---|---|---|---|
| Improved water (% households 2009) | 50.8 | 38 | 66.5 |
| Improved sanitation (% households 2009) | 69.1 | 33 | 87.8 |
| Electricity (% households 2009) | 4.8 | 37 | 22.7 |
| Paved roads (% of total roads 2012) | 0.3 | 37 | 9.4 |

| Service Coverage | Kitui | Rank[a] | Kenya[b] |
|---|---|---|---|
| Delivered in a health centre | 27.1 | 32 | 37.5 |
| Qualified medical assistant during birth | 24.4 | 33 | 37.6 |
| Had all vaccinations | 65.0 | 38 | 75.0 |
| Adequate height for age | 58.0 | 28 | 59.8 |
| Can read & write | 63.8 | 31 | 66.4 |
| Attending School, 15-18 years | 77.8 | 17 | 70.9 |

*[a] Except poverty gap, malaria, TB & HIV, all rankings are in descending order i.e. highest to lowest.*
*[b] All entries in the Kenya' column show County averages.*

## Constituency Population and County Voter Statistics

| | | |
|---|---|---|
| Total number of registered voters in 2012 | 14,337,399 | 100 % |
| County's share of registered voters in 2012 | 323,624 | 2.3 % |

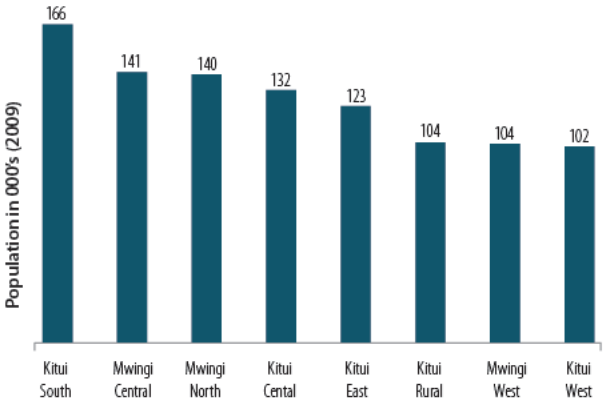


*Source: KNBS., IEBC*

## Rural Electrification Allocations, Kshs Millions

*Source: Rural Electrification Authority.*

## CDF Allocations, Kshs Millions

*Source: CDF Board Website.*

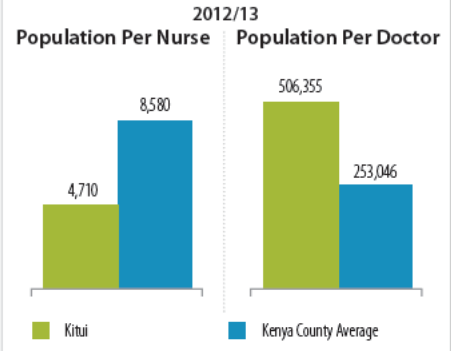


*Source: Ministry of Medical Services.*

# KWALE COUNTY

| General Information | Kwale | Rank[a] | Kenya[b] |
|---|---|---|---|
| Population (2009) | 649,931 | 30 | 821,491 |
| Population (1999) | 496,133 | 28 | 610,355 |
| Annual population growth rate, 1999-2009 (%) | 2.70 | 23 | 3.14 |
| Surface area (km²) | 8,270 | 17 | 12,368 |
| Population density 2009 (people per km²) | 79 | 31 | 66 |
| Poverty gap, based on KIHBS (2005/06) | 28.4 | 41 | 19 |
| Share of urban population, 2009 (%) | 18 | 25 | 29.9 |
| Urban population in largest towns (2009) | | | |
| - Ukunda | 62,529 | 35 | |
| - Kwale | 19,880 | 86 | |
| - Msambweni | 11,985 | 110 | |
| - Kinango | 7,958 | 135 | |
| - Lunga Lunga | 3,670 | 187 | |

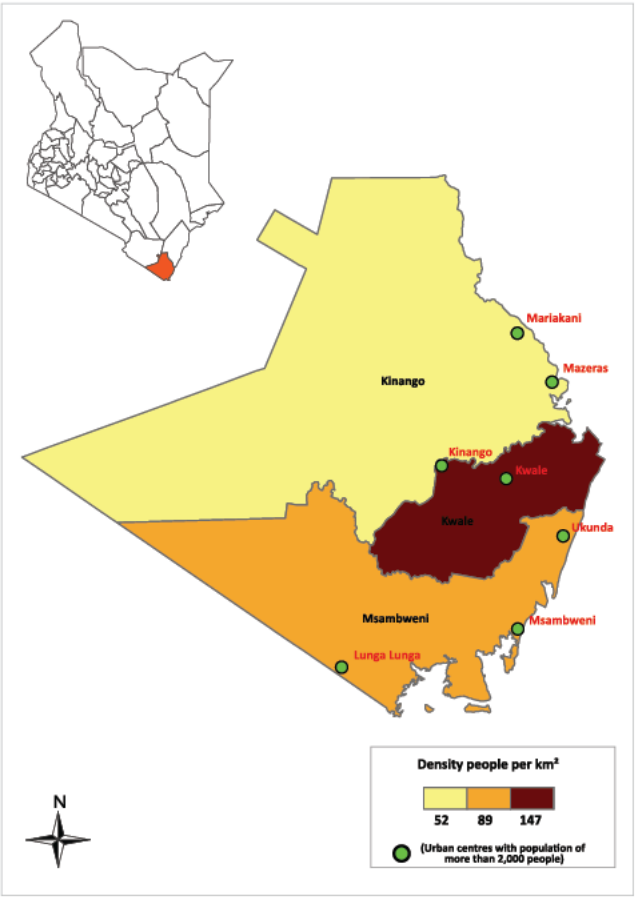


| Health and Education Outcomes | Kwale | Rank[a] | Kenya[b] |
|---|---|---|---|
| Fully-immunized pop<1yr (%, 2012/13) | 77.9 | 17 | 64.0 |
| Malaria burden (%, 2012) | 221.7 | 31 | 27.7 |
| TB Cases in every 100,000 people (2012) | 215 | 17 | 39.0 |
| HIV Prevalence in 2011 (%) | 6.2 | 35 | 6.2 |
| People Living with HIV (2011) | 23,400 | 26 | 34,338 |
| New HIV Infections (2011) | 1,490 | 26 | 2,217 |
| Population with primary education (%) | 70.5 | 16 | 66.6 |
| Population with secondary education (%) | 6.3 | 45 | 12.7 |

| Funding Per Capita in Kshs. (2010/11) | Kwale | Rank[a] | Kenya[b] |
|---|---|---|---|
| Constituency Development Fund (CDF) | 378 | 22 | 300 |
| Local Authority Transfer Fund (LATF) | 269 | 24 | 315 |
| Single Business Permit revenues by LAs | 39 | 25 | 48 |
| Property tax revenues by LAs | 87 | 11 | 70 |
| Rural Electrification Programme Fund | 52 | 34 | 88 |
| **Total** | **825** | **25** | **909** |

| Access to Infrastructure | Kwale | Rank[a] | Kenya[b] |
|---|---|---|---|
| Improved water (% households 2009) | 65.8 | 25 | 66.5 |
| Improved sanitation (% households 2009) | 48.6 | 40 | 87.8 |
| Electricity (% households 2009) | 10.6 | 21 | 22.7 |
| Paved roads (% of total roads 2012) | 0.7 | 27 | 9.4 |

| Service Coverage | Kwale | Rank[a] | Kenya[b] |
|---|---|---|---|
| Delivered in a health centre | 22.6 | 36 | 37.5 |
| Qualified medical assistant during birth | 22.0 | 36 | 37.6 |
| Had all vaccinations | 92.6 | 2 | 75.0 |
| Adequate height for age | 68.6 | 11 | 59.8 |
| Can read & write | 66.5 | 28 | 66.4 |
| Attending School, 15-18 years | 64.8 | 35 | 70.9 |

*[a] Except poverty gap, malaria, TB & HIV, all rankings are in descending order i.e. highest to lowest.*
*[b] All entries in the 'Kenya' column show County averages.*

## Constituency Population and County Voter Statistics

| | | |
|---|---|---|
| Total number of registered voters in 2012 | 14,337,399 | 100 % |
| County's share of registered voters in 2012 | 173,447 | 1.2 % |

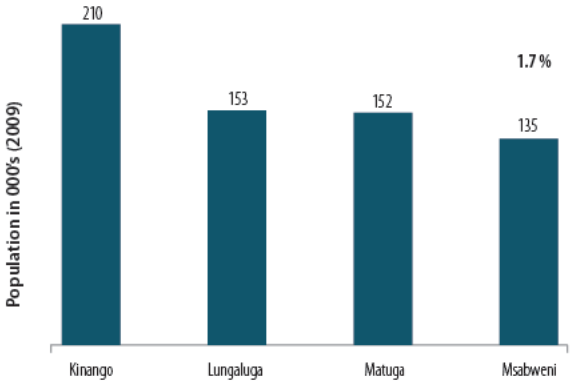


*Source: KNBS., IEBC*

### Rural Electrification Allocations, Kshs Millions

*Source: Rural Electrification Authority.*

### CDF Allocations, Kshs Millions

*Source: CDF Board Website.*

### 2012/13

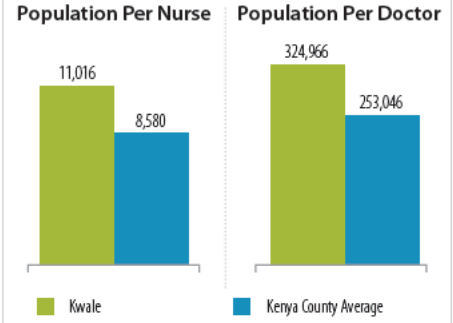


*Source: Ministry of Medical Services.*

# LAIKIPIA COUNTY

| General Information | Laikipia | Rank[a] | Kenya[b] |
|---|---|---|---|
| Population (2009) | 399,227 | 39 | 821,491 |
| Population (1999) | 322,187 | 36 | 610,355 |
| Annual population growth rate, 1999-2009 (%) | 2.14 | 32 | 3.14 |
| Surface area (km$^2$) | 9,462 | 15 | 12,368 |
| Population density 2009 (people per km$^2$) | 42 | 35 | 66 |
| Poverty gap, based on KIHBS (2005/06) | 14.1 | 19 | 19 |
| Share of urban population, 2009 (%) | 25 | 14 | 29.9 |
| Urban population in largest towns (2009) | | | |
| - Nanyuki | 38,198 | 64 | |
| - Nyahururu | 36,450 | 67 | |
| - Rumuruti | 10,064 | 118 | |
| - Kinamba | 2,319 | 212 | |

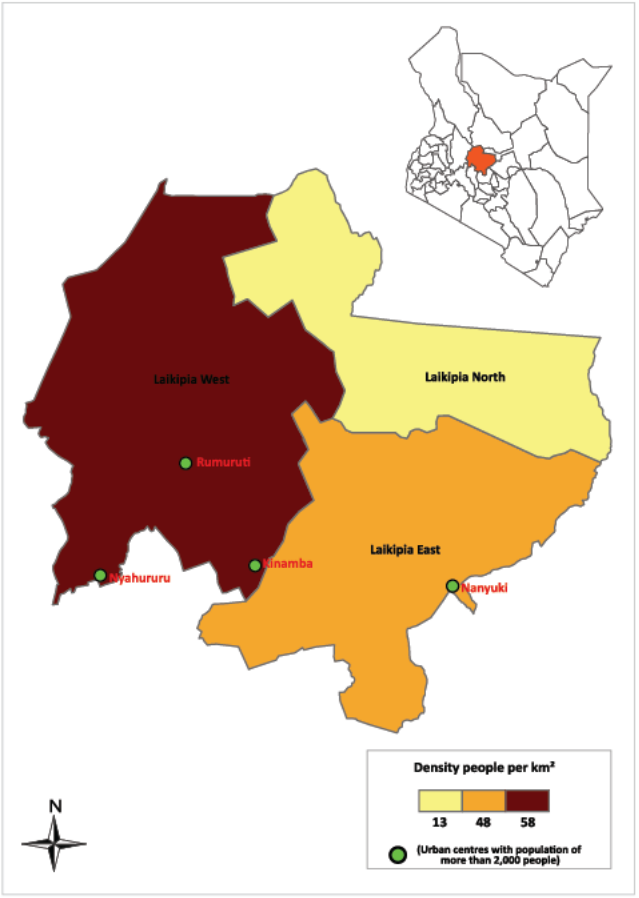


| Health and Education Outcomes | Laikipia | Rank[a] | Kenya[b] |
|---|---|---|---|
| Fully-immunized pop<1yr (%, 2012/13) | 87.6 | 11 | 64.0 |
| Malaria burden (%, 2012) | 113.1 | 14 | 27.7 |
| TB Cases in every 100,000 people (2012) | 236 | 24 | 39.0 |
| HIV Prevalence in 2011 (%) | 4.1 | 17 | 6.2 |
| People Living with HIV (2011) | 10,500 | 11 | 34,338 |
| New HIV Infections (2011) | 690 | 11 | 2,217 |
| Population with primary education (%) | 65.3 | 34 | 66.6 |
| Population with secondary education (%) | 13.9 | 13 | 12.7 |

| Funding Per Capita in Kshs. (2010/11) | Laikipia | Rank[a] | Kenya[b] |
|---|---|---|---|
| Constituency Development Fund (CDF) | 348 | 31 | 300 |
| Local Authority Transfer Fund (LATF) | 281 | 17 | 315 |
| Single Business Permit revenues by LAs | 69 | 14 | 48 |
| Property tax revenues by LAs | 72 | 14 | 70 |
| Rural Electrification Programme Fund | 50 | 35 | 88 |
| **Total** | **820** | **26** | **909** |

| Access to Infrastructure | Laikipia | Rank[a] | Kenya[b] |
|---|---|---|---|
| Improved water (% households 2009) | 62.7 | 27 | 66.5 |
| Improved sanitation (% households 2009) | 88.6 | 25 | 87.8 |
| Electricity (% households 2009) | 17.7 | 10 | 22.7 |
| Paved roads (% of total roads 2012) | 2.6 | 13 | 9.4 |

| Service Coverage | Laikipia | Rank[a] | Kenya[b] |
|---|---|---|---|
| Delivered in a health centre | 29.8 | 27 | 37.5 |
| Qualified medical assistant during birth | 29.8 | 27 | 37.6 |
| Had all vaccinations | 86.9 | 11 | 75.0 |
| Adequate height for age | 73.3 | 6 | 59.8 |
| Can read & write | 78.9 | 14 | 66.4 |
| Attending School, 15-18 years | 60.7 | 38 | 70.9 |

*[a] Except poverty gap, malaria, TB & HIV, all rankings are in descending order i.e. highest to lowest.*
*[b] All entries in the Kenya' column show County averages.*

## Constituency Population and County Voter Statistics

| | | |
|---|---|---|
| Total number of registered voters in 2012 | 14,337,399 | 100 % |
| County's share of registered voters in 2012 | 170,267 | 1.2 % |

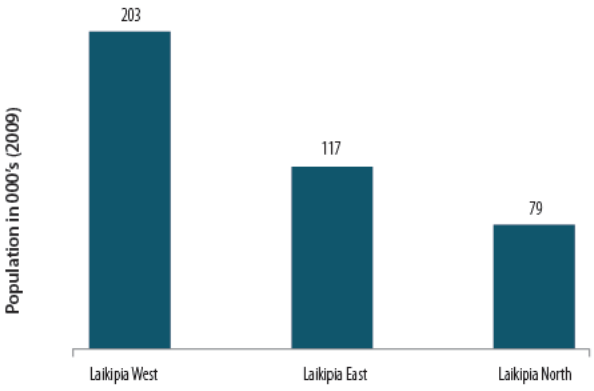


*Source: KNBS., IEBC*

## Rural Electrification Allocations, Kshs Millions

*Source: Rural Electrification Authority.*

## CDF Allocations, Kshs Millions

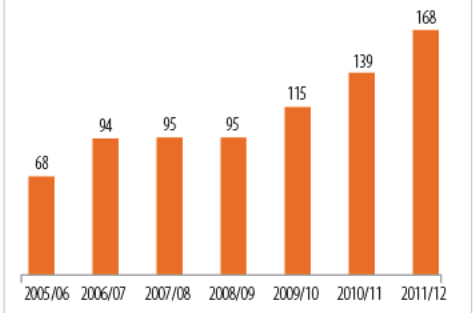


*Source: CDF Board Website.*

## 2012/13 Population Per Nurse and Population Per Doctor

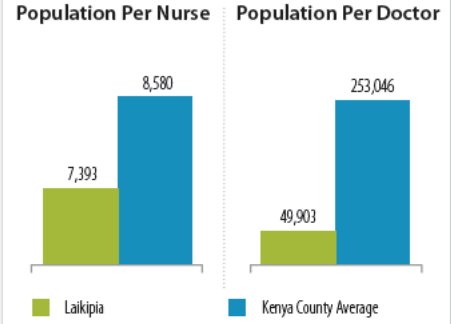


*Source: Ministry of Medical Services.*

# LAMU COUNTY

| General Information | Lamu | Rank[a] | Kenya[b] |
|---|---|---|---|
| Population (2009) | 101,539 | 47 | 821,491 |
| Population (1999) | 72,686 | 47 | 610,355 |
| Annual population growth rate, 1999-2009 (%) | 3.34 | 15 | 3.14 |
| Surface area (km²) | 6,273 | 21 | 12,368 |
| Population density 2009 (people per km²) | 16 | 40 | 66 |
| Poverty gap, based on KIHBS (2005/06) | 6.3 | 4 | 19 |
| Share of urban population, 2009 (%) | 20 | 22 | 29.9 |
| Urban population in largest towns (2009) | | | |
| - Lamu | 18,382 | 90 | |

| Health and Education Outcomes | Lamu | Rank[a] | Kenya[b] |
|---|---|---|---|
| Fully-immunized pop<1yr (%, 2012/13) | 77.2 | 19 | 64.0 |
| Malaria burden (%, 2012) | 227.6 | 32 | 27.7 |
| TB Cases in every 100,000 people (2012) | 219 | 19 | 39.0 |
| HIV Prevalence in 2011 (%) | 1.3 | 3 | 6.2 |
| People Living with HIV (2011) | 800 | 2 | 34,338 |
| New HIV Infections (2011) | 10 | 2 | 2,217 |
| Population with primary education (%) | 66.4 | 30 | 66.6 |
| Population with secondary education (%) | 9.7 | 35 | 12.7 |

| Funding Per Capita in Kshs. (2010/11) | Lamu | Rank[a] | Kenya[b] |
|---|---|---|---|
| Constituency Development Fund (CDF) | 1,053 | 1 | 300 |
| Local Authority Transfer Fund (LATF) | 334 | 10 | 315 |
| Single Business Permit revenues by LAs | 53 | 19 | 48 |
| Property tax revenues by LAs | 47 | 20 | 70 |
| Rural Electrification Programme Fund | 161 | 1 | 88 |
| **Total** | **1,648** | **3** | **909** |

| Access to Infrastructure | Lamu | Rank[a] | Kenya[b] |
|---|---|---|---|
| Improved water (% households 2009) | 89.3 | 1 | 66.5 |
| Improved sanitation (% households 2009) | 77.5 | 30 | 87.8 |
| Electricity (% households 2009) | 17.0 | 12 | 22.7 |
| Paved roads (% of total roads 2012) | - | 45 | 9.4 |

| Service Coverage | Lamu | Rank[a] | Kenya[b] |
|---|---|---|---|
| Delivered in a health centre | 29.6 | 28 | 37.5 |
| Qualified medical assistant during birth | 27.2 | 30 | 37.6 |
| Had all vaccinations | 80.5 | 19 | 75.0 |
| Adequate height for age | 65.2 | 19 | 59.8 |
| Can read & write | 73.2 | 21 | 66.4 |
| Attending School, 15-18 years | 64.7 | 36 | 70.9 |

*[a] Except poverty gap, malaria, TB & HIV, all rankings are in descending order i.e. highest to lowest.*
*[b] All entries in the 'Kenya' column show County averages.*

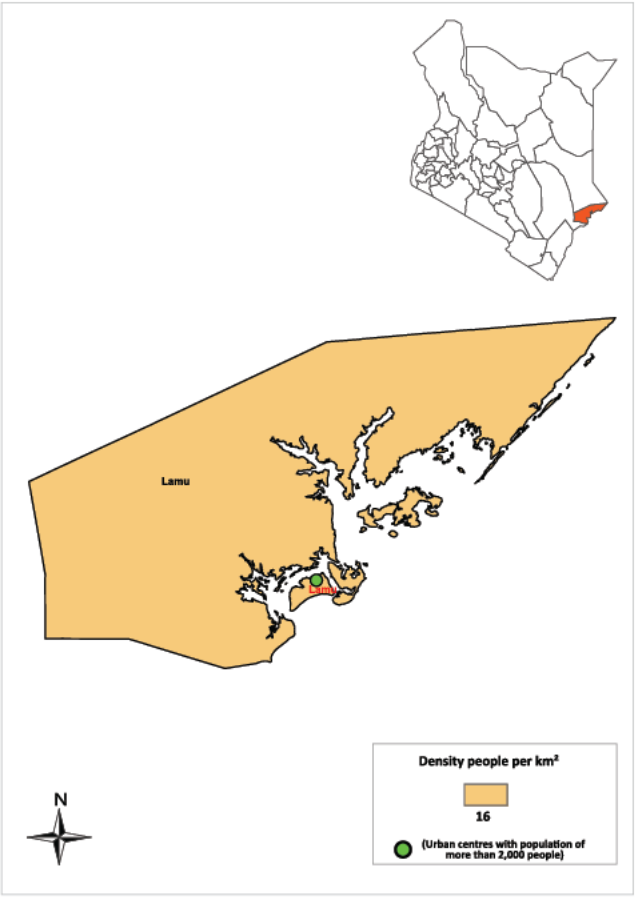


## Constituency Population and County Voter Statistics

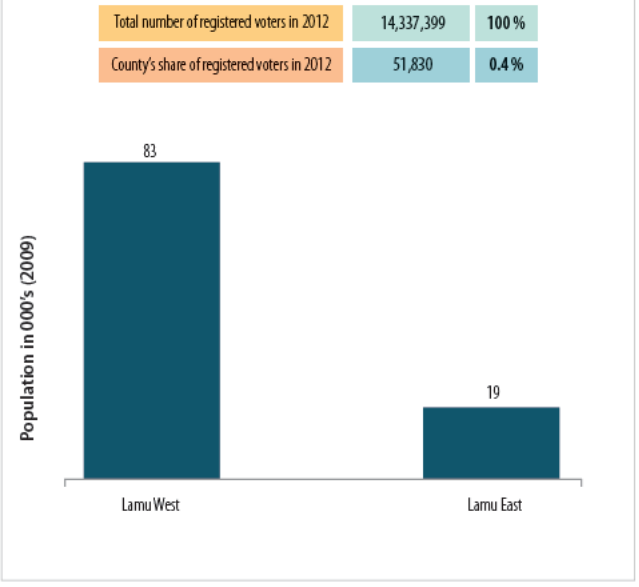


*Source: KNBS., IEBC*

## Rural Electrification Allocations, Kshs Millions

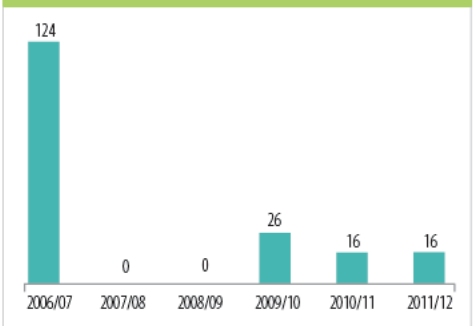


*Source: Rural Electrification Authority.*

## CDF Allocations, Kshs Millions

*Source: CDF Board Website.*

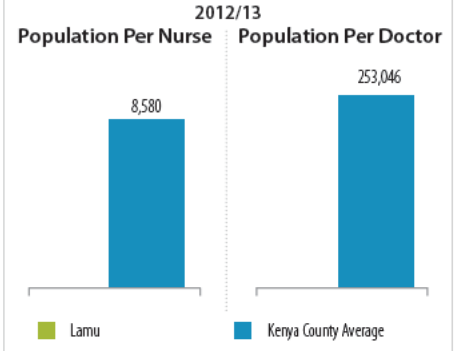


*Source: Ministry of Medical Services.*

# MACHAKOS COUNTY

| General Information | Machakos | Rank[a] | Kenya[b] |
|---|---|---|---|
| Population (2009) | 1,098,584 | 9 | 821,491 |
| Population (1999) | 906,644 | 8 | 610,355 |
| Annual population growth rate, 1999-2009 (%) | 1.92 | 35 | 3.14 |
| Surface area (km$^2$) | 6,208 | 22 | 12,368 |
| Population density 2009 (people per km$^2$) | 177 | 26 | 66 |
| Poverty gap, based on KIHBS (2005/06) | 19.8 | 31 | 19 |
| Share of urban population, 2009 (%) | 52 | 5 | 29.9 |
| Urban population in largest towns (2009) | | | |
| - Kangundo-Tala | 218,557 | 8 | |
| - Machakos | 150,041 | 10 | |
| - Mavoko | 137,211 | 11 | |
| - Kathiani | 3,365 | 194 | |
| - Masii | 2,501 | 210 | |

| Health and Education Outcomes | Machakos | Rank[a] | Kenya[b] |
|---|---|---|---|
| Fully-immunized pop<1yr (%, 2012/13) | 73.0 | 20 | 64.0 |
| Malaria burden (%, 2012) | 143.0 | 16 | 27.7 |
| TB Cases in every 100,000 people (2012) | 236 | 23 | 39.0 |
| HIV Prevalence in 2011 (%) | 4.7 | 22 | 6.2 |
| People Living with HIV (2011) | 33,600 | 35 | 34,338 |
| New HIV Infections (2011) | 2,180 | 35 | 2,217 |
| Population with primary education (%) | 69.7 | 20 | 66.6 |
| Population with secondary education (%) | 14.6 | 11 | 12.7 |

| Funding Per Capita in Kshs. (2010/11) | Machakos | Rank[a] | Kenya[b] |
|---|---|---|---|
| Constituency Development Fund (CDF) | 374 | 25 | 300 |
| Local Authority Transfer Fund (LATF) | 272 | 21 | 315 |
| Single Business Permit revenues by LAs | 64 | 16 | 48 |
| Property tax revenues by LAs | 141 | 6 | 70 |
| Rural Electrification Programme Fund | 56 | 27 | 88 |
| **Total** | **790** | **27** | **909** |

| Access to Infrastructure | Machakos | Rank[a] | Kenya[b] |
|---|---|---|---|
| Improved water (% households 2009) | 58.1 | 30 | 66.5 |
| Improved sanitation (% households 2009) | 97.0 | 15 | 87.8 |
| Electricity (% households 2009) | 17.0 | 11 | 22.7 |
| Paved roads (% of total roads 2012) | 1.8 | 19 | 9.4 |

| Service Coverage | Machakos | Rank[a] | Kenya[b] |
|---|---|---|---|
| Delivered in a health centre | 30.5 | 25 | 37.5 |
| Qualified medical assistant during birth | 32.0 | 24 | 37.6 |
| Had all vaccinations | 81.3 | 16 | 75.0 |
| Adequate height for age | 47.1 | 42 | 59.8 |
| Can read & write | 88.0 | 6 | 66.4 |
| Attending School, 15-18 years | 75.9 | 21 | 70.9 |

*[a] Except poverty gap, malaria, TB & HIV, all rankings are in descending order i.e. highest to lowest.*
*[b] All entries in the Kenya' column show County averages.*

## Constituency Population and County Voter Statistics

| | | |
|---|---|---|
| Total number of registered voters in 2012 | 14,337,399 | 100 % |
| County's share of registered voters in 2012 | 445,819 | 3.1 % |

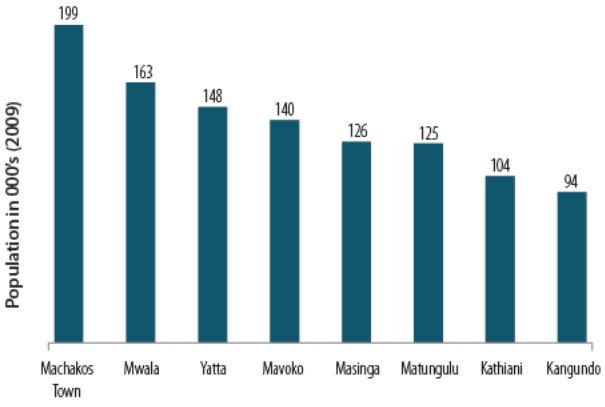


*Source: KNBS., IEBC*

## Rural Electrification Allocations, Kshs Millions

*Source: Rural Electrification Authority.*

## CDF Allocations, Kshs Millions

*Source: CDF Board Website.*

## 2012/13

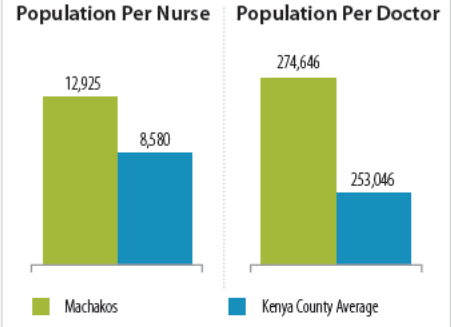


*Source: Ministry of Medical Services.*

# MAKUENI COUNTY

| General Information | Makueni | Rank[a] | Kenya[b] |
|---|---|---|---|
| Population (2009) | 884,527 | 18 | 821,491 |
| Population (1999) | 771,545 | 12 | 610,355 |
| Annual population growth rate, 1999-2009 (%) | 1.37 | 45 | 3.14 |
| Surface area (km²) | 8,009 | 18 | 12,368 |
| Population density 2009 (people per km²) | 110 | 29 | 66 |
| Poverty gap, based on KIHBS (2005/06) | 22.2 | 36 | 19 |
| Share of urban population, 2009 (%) | 12 | 42 | 29.9 |
| Urban population in largest towns (2009) | | | |
| - Wote | 9,875 | 122 | |
| - Makindu | 8,621 | 129 | |
| - Emali | 7,024 | 142 | |
| - Kibwezi | 5,871 | 158 | |
| - Mtito Andei | 4,520 | 176 | |
| - Machinery | 2,505 | 209 | |

| Health and Education Outcomes | Makueni | Rank[a] | Kenya[b] |
|---|---|---|---|
| Fully-immunized pop<1yr (%, 2012/13) | 62.6 | 34 | 64.0 |
| Malaria burden (%, 2012) | 206.3 | 27 | 27.7 |
| TB Cases in every 100,000 people (2012) | 197 | 12 | 39.0 |
| HIV Prevalence in 2011 (%) | 5.6 | 32 | 6.2 |
| People Living with HIV (2011) | 29,800 | 32 | 34,338 |
| New HIV Infections (2011) | 1,900 | 33 | 2,217 |
| Population with primary education (%) | 72.7 | 5 | 66.6 |
| Population with secondary education (%) | 14.7 | 10 | 12.7 |

| Funding Per Capita in Kshs. (2010/11) | Makueni | Rank[a] | Kenya[b] |
|---|---|---|---|
| Constituency Development Fund (CDF) | 411 | 21 | 300 |
| Local Authority Transfer Fund (LATF) | 239 | 35 | 315 |
| Single Business Permit revenues by LAs | 52 | 20 | 48 |
| Property tax revenues by LAs | 10 | 40 | 70 |
| Rural Electrification Programme Fund | 62 | 20 | 88 |
| **Total** | **774** | **28** | **909** |

| Access to Infrastructure | Makueni | Rank[a] | Kenya[b] |
|---|---|---|---|
| Improved water (% households 2009) | 56.9 | 31 | 66.5 |
| Improved sanitation (% households 2009) | 97.9 | 13 | 87.8 |
| Electricity (% households 2009) | 5.9 | 34 | 22.7 |
| Paved roads (% of total roads 2012) | 0.9 | 25 | 9.4 |

| Service Coverage | Makueni | Rank[a] | Kenya[b] |
|---|---|---|---|
| Delivered in a health centre | 18.2 | 40 | 37.5 |
| Qualified medical assistant during birth | 22.1 | 35 | 37.6 |
| Had all vaccinations | 85.0 | 15 | 75.0 |
| Adequate height for age | 41.4 | 45 | 59.8 |
| Can read & write | 91.4 | 5 | 66.4 |
| Attending School, 15-18 years | 78.2 | 15 | 70.9 |

*[a] Except poverty gap, malaria, TB & HIV, all rankings are in descending order i.e. highest to lowest.*
*[b] All entries in the 'Kenya' column show County averages.*

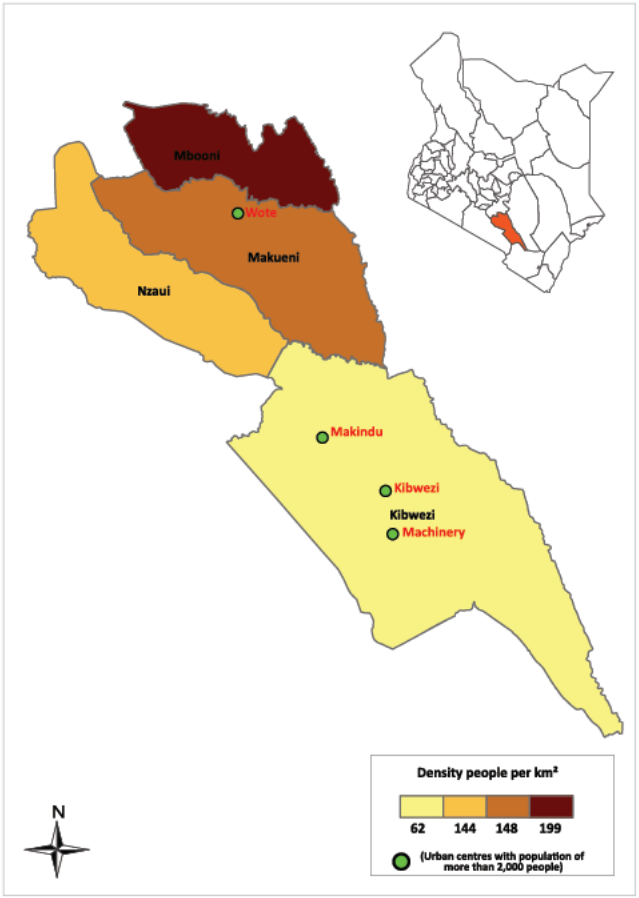


## Constituency Population and County Voter Statistics

| | | |
|---|---|---|
| Total number of registered voters in 2012 | 14,337,399 | 100 % |
| County's share of registered voters in 2012 | 300,086 | 2.1 % |

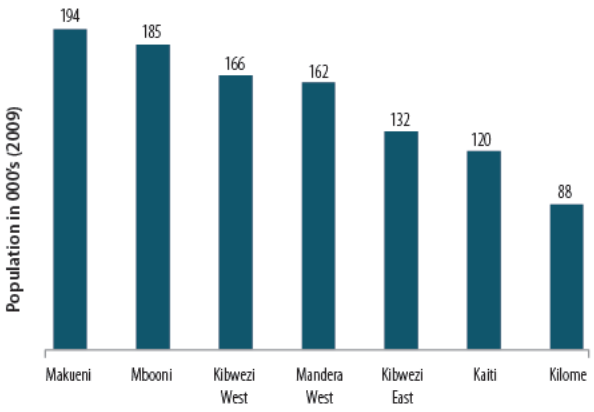


*Source: KNBS., IEBC*

## Rural Electrification Allocations, Kshs Millions

*Source: Rural Electrification Authority.*

## CDF Allocations, Kshs Millions

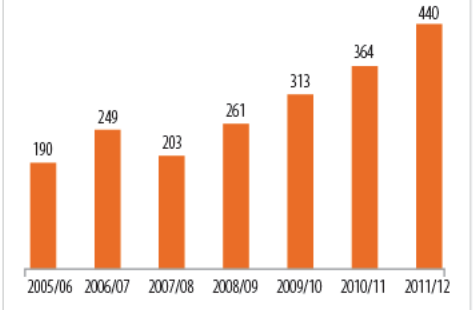


*Source: CDF Board Website.*

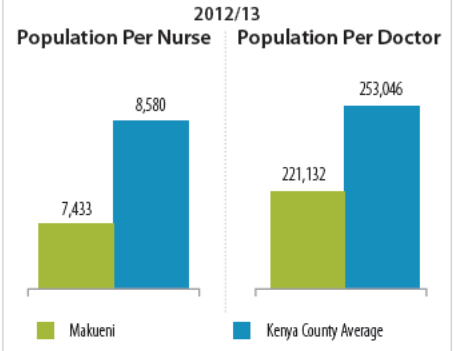


*Source: Ministry of Medical Services.*

# MANDERA COUNTY

| General Information | Mandera | Rank[a] | Kenya[b] |
|---|---|---|---|
| Population (2009) | 1,025,756 | 10 | 821,491 |
| Population (1999) | 250,372 | 41 | 610,355 |
| Annual population growth rate, 1999-2009 (%) | 14.10 | 1 | 3.14 |
| Surface area (km$^2$) | 25,991 | 7 | 12,368 |
| Population density 2009 (people per km$^2$) | 39 | 36 | 66 |
| Poverty gap, based on KIHBS (2005/06) | 45.7 | 46 | 19 |
| Share of urban population, 2009 (%) | 18 | 26 | 29.9 |
| Urban population in largest towns (2009) | | | |
| - Mandera | 87,692 | 26 | |
| - Rhamu | 26,367 | 77 | |
| - Elwak | 24,368 | 79 | |
| - Takaba | 21,474 | 85 | |

| Health and Education Outcomes | Mandera | Rank[a] | Kenya[b] |
|---|---|---|---|
| Fully-immunized pop<1yr (%, 2012/13) | 67.1 | 26 | 64.0 |
| Malaria burden (%, 2012) | 84.4 | 11 | 27.7 |
| TB Cases in every 100,000 people (2012) | 63 | 1 | 39.0 |
| HIV Prevalence in 2011 (%) | 1.3 | 4 | 6.2 |
| People Living with HIV (2011) | 7,900 | 8 | 34,338 |
| New HIV Infections (2011) | 460 | 8 | 2,217 |
| Population with primary education (%) | 65.7 | 32 | 66.6 |
| Population with secondary education (%) | 9.6 | 37 | 12.7 |

| Funding Per Capita in Kshs. (2010/11) | Mandera | Rank[a] | Kenya[b] |
|---|---|---|---|
| Constituency Development Fund (CDF) | 207 | 46 | 300 |
| Local Authority Transfer Fund (LATF) | 127 | 47 | 315 |
| Single Business Permit revenues by LAs | 3 | 47 | 48 |
| Property tax revenues by LAs | 17 | 33 | 70 |
| Rural Electrification Programme Fund | 28 | 45 | 88 |
| **Total** | **382** | **47** | **909** |

| Access to Infrastructure | Mandera | Rank[a] | Kenya[b] |
|---|---|---|---|
| Improved water (% households 2009) | 51.9 | 36 | 66.5 |
| Improved sanitation (% households 2009) | 33.9 | 42 | 87.8 |
| Electricity (% households 2009) | 2.5 | 45 | 22.7 |
| Paved roads (% of total roads 2012) | - | 46 | 9.4 |

| Service Coverage | Mandera | Rank[a] | Kenya[b] |
|---|---|---|---|
| Delivered in a health centre | 8.2 | 45 | 37.5 |
| Qualified medical assistant during birth | 11.3 | 45 | 37.6 |
| Had all vaccinations | 47.0 | 46 | 75.0 |
| Adequate height for age | 69.7 | 9 | 59.8 |
| Can read & write | 9.9 | 47 | 66.4 |
| Attending School, 15-18 years | 42.0 | 46 | 70.9 |

*[a] Except poverty gap, malaria, TB & HIV, all rankings are in descending order i.e. highest to lowest.*
*[b] All entries in the Kenya' column show County averages.*

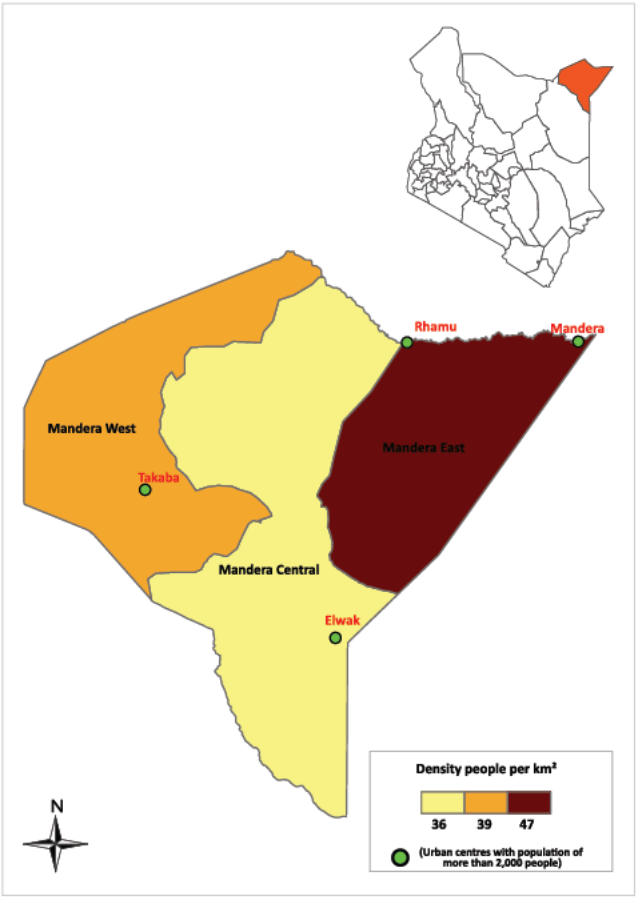


## Constituency Population and County Voter Statistics

| | | |
|---|---|---|
| Total number of registered voters in 2012 | 14,337,399 | 100 % |
| County's share of registered voters in 2012 | 121,005 | 0.8 % |

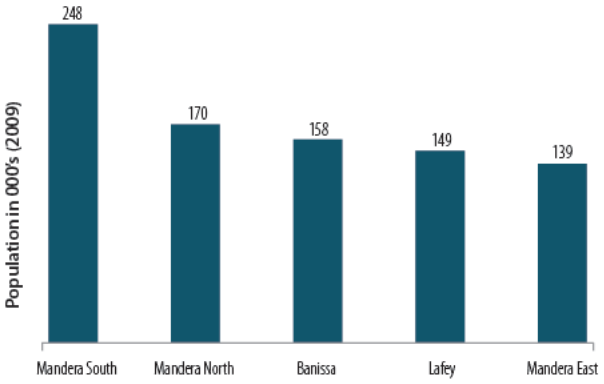


*Source: KNBS., IEBC*

## Rural Electrification Allocations, Kshs Millions

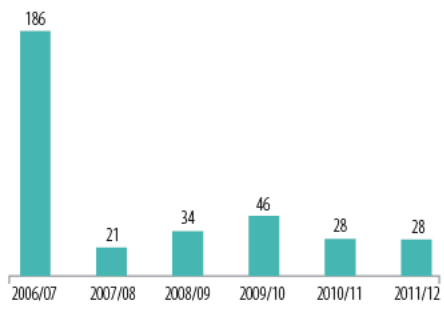


*Source: Rural Electrification Authority.*

## CDF Allocations, Kshs Millions

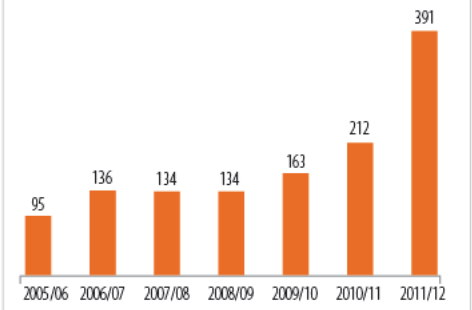


*Source: CDF Board Website.*

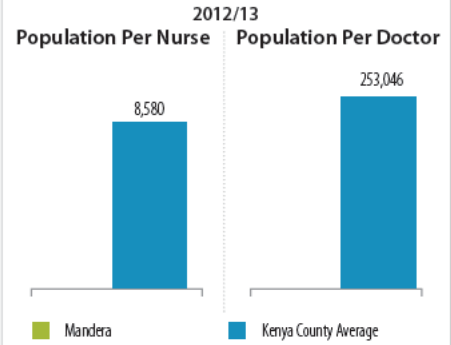


*Source: Ministry of Medical Services.*

# MARSABIT COUNTY

| General Information | Marsabit | Rank[a] | Kenya[b] |
|---|---|---|---|
| Population (2009) | 291,166 | 42 | 821,491 |
| Population (1999) | 174,957 | 44 | 610,355 |
| Annual population growth rate, 1999-2009 (%) | 5.09 | 5 | 3.14 |
| Surface area (km²) | 70,961 | 1 | 12,368 |
| Population density 2009 (people per km²) | 4 | 47 | 66 |
| Poverty gap, based on KIHBS (2005/06) | 42.2 | 44 | 19 |
| Share of urban population, 2009 (%) | 22 | 18 | 29.9 |
| Urban population in largest towns (2009) | | | |
| - Moyale | 37,387 | 65 | |
| - Marsabit | 14,907 | 103 | |
| - Sololo | 5,104 | 169 | |
| - Loiyangalani | 4,208 | 181 | |
| - Laisamis | 2,643 | 206 | |

| Health and Education Outcomes | Marsabit | Rank[a] | Kenya[b] |
|---|---|---|---|
| Fully-immunized pop<1yr (%, 2012/13) | 55 | 36 | 64.0 |
| Malaria burden (%, 2012) | 76.9 | 9 | 27.7 |
| TB Cases in every 100,000 people (2012) | 298 | 35 | 39.0 |
| HIV Prevalence in 2011 (%) | 1.0 | 2 | 6.2 |
| People Living with HIV (2011) | 1,700 | 3 | 34,338 |
| New HIV Infections (2011) | 110 | 3 | 2,217 |
| Population with primary education (%) | 70.4 | 17 | 66.6 |
| Population with secondary education (%) | 8.9 | 41 | 12.7 |

| Funding Per Capita in Kshs. (2010/11) | Marsabit | Rank[a] | Kenya[b] |
|---|---|---|---|
| Constituency Development Fund (CDF) | 848 | 2 | 300 |
| Local Authority Transfer Fund (LATF) | 291 | 16 | 315 |
| Single Business Permit revenues by LAs | 21 | 36 | 48 |
| Property tax revenues by LAs | 13 | 36 | 70 |
| Rural Electrification Programme Fund | 124 | 2 | 88 |
| **Total** | **1,297** | **6** | **909** |

| Access to Infrastructure | Marsabit | Rank[a] | Kenya[b] |
|---|---|---|---|
| Improved water (% households 2009) | 77.6 | 8 | 66.5 |
| Improved sanitation (% households 2009) | 35.4 | 41 | 87.8 |
| Electricity (% households 2009) | 7.5 | 26 | 22.7 |
| Paved roads (% of total roads 2012) | - | 47 | 9.4 |

| Service Coverage | Marsabit | Rank[a] | Kenya[b] |
|---|---|---|---|
| Delivered in a health centre | 18 | 42 | 37.5 |
| Qualified medical assistant during birth | 17.4 | 41 | 37.6 |
| Had all vaccinations | 80.1 | 20 | 75.0 |
| Adequate height for age | 66.9 | 13 | 59.8 |
| Can read & write | 26.2 | 44 | 66.4 |
| Attending School, 15-18 years | 47.0 | 42 | 70.9 |

*[a] Except poverty gap, malaria, TB & HIV, all rankings are in descending order i.e. highest to lowest.*
*[b] All entries in the 'Kenya' column show County averages.*

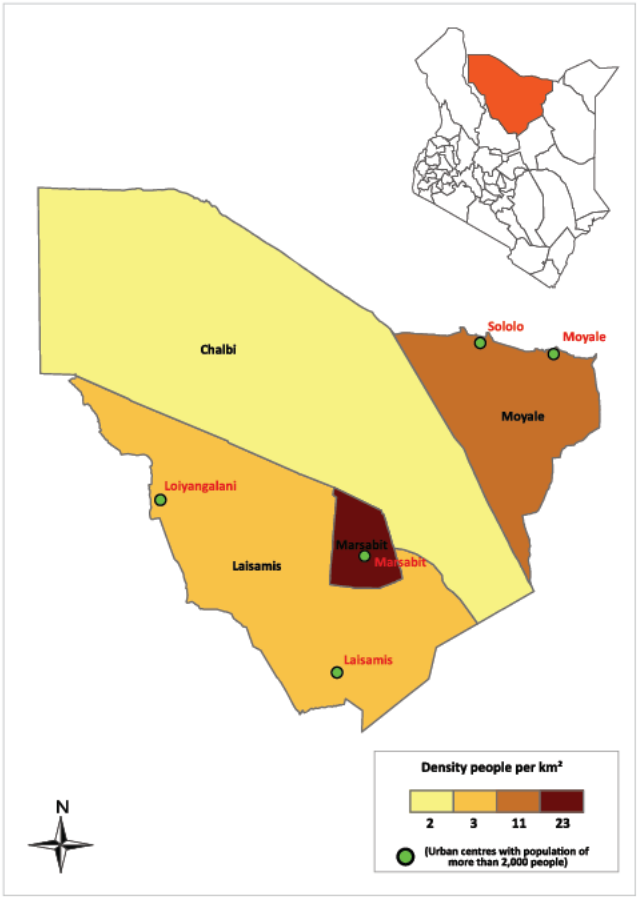


## Constituency Population and County Voter Statistics

| | | |
|---|---|---|
| Total number of registered voters in 2012 | 14,337,399 | 100 % |
| County's share of registered voters in 2012 | 104,408 | 0.7 % |

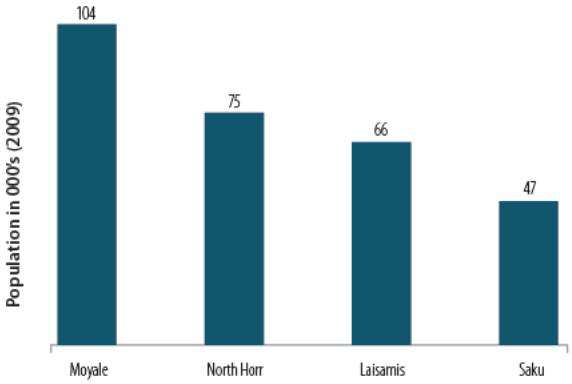


*Source: KNBS., IEBC*

## Rural Electrification Allocations, Kshs Millions

*Source: Rural Electrification Authority.*

## CDF Allocations, Kshs Millions

*Source: CDF Board Website.*

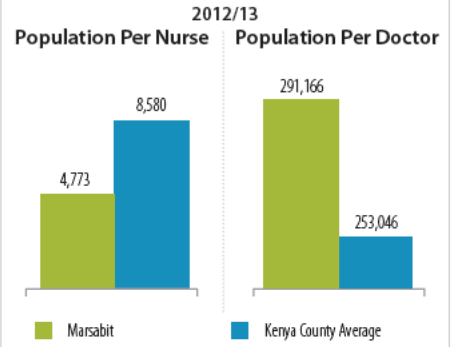


*Source: Ministry of Medical Services.*

# MERU COUNTY

| General Information | Meru | Rank[a] | Kenya[b] |
|---|---|---|---|
| Population (2009) | 1,356,301 | 6 | 821,491 |
| Population (1999) | 1,102,930 | 5 | 610,355 |
| Annual population growth rate, 1999-2009 (%) | 2.07 | 34 | 3.14 |
| Surface area (km$^2$) | 6,933 | 20 | 12,368 |
| Population density 2009 (people per km$^2$) | 196 | 23 | 66 |
| Poverty gap, based on KIHBS (2005/06) | 6.2 | 3 | 19 |
| Share of urban population, 2009 (%) | 12 | 41 | 29.9 |
| Urban population in largest towns (2009) | | | |
| - Meru | 53,627 | 41 | |
| - Maua | 17,226 | 96 | |
| - Timau | 8,333 | 133 | |
| - Nkubu | 7,551 | 138 | |
| - Lare | 4,614 | 175 | |
| - Mitunguu | 3,402 | 193 | |

| Health and Education Outcomes | Meru | Rank[a] | Kenya[b] |
|---|---|---|---|
| Fully-immunized pop<1yr (%, 2012/13) | 70.4 | 23 | 64.0 |
| Malaria burden (%, 2012) | 165.2 | 20 | 27.7 |
| TB Cases in every 100,000 people (2012) | 265 | 30 | 39.0 |
| HIV Prevalence in 2011 (%) | 3.3 | 8 | 6.2 |
| People Living with HIV (2011) | 29,100 | 31 | 34,338 |
| New HIV Infections (2011) | 1,940 | 31 | 2,217 |
| Population with primary education (%) | 72.3 | 8 | 66.6 |
| Population with secondary education (%) | 12.6 | 18 | 12.7 |

| Funding Per Capita in Kshs. (2010/11) | Meru | Rank[a] | Kenya[b] |
|---|---|---|---|
| Constituency Development Fund (CDF) | 315 | 35 | 300 |
| Local Authority Transfer Fund (LATF) | 269 | 23 | 315 |
| Single Business Permit revenues by LAs | 50 | 21 | 48 |
| Property tax revenues by LAs | 24 | 28 | 70 |
| Rural Electrification Programme Fund | 55 | 30 | 88 |
| **Total** | **755** | **31** | **909** |

| Access to Infrastructure | Meru | Rank[a] | Kenya[b] |
|---|---|---|---|
| Improved water (% households 2009) | 65.0 | 26 | 66.5 |
| Improved sanitation (% households 2009) | 97.6 | 14 | 87.8 |
| Electricity (% households 2009) | 13.1 | 18 | 22.7 |
| Paved roads (% of total roads 2012) | 2.1 | 17 | 9.4 |

| Service Coverage | Meru | Rank[a] | Kenya[b] |
|---|---|---|---|
| Delivered in a health centre | 69.5 | 4 | 37.5 |
| Qualified medical assistant during birth | 69.4 | 5 | 37.6 |
| Had all vaccinations | 65.0 | 37 | 75.0 |
| Adequate height for age | 49.0 | 41 | 59.8 |
| Can read & write | 59.7 | 34 | 66.4 |
| Attending School, 15-18 years | 68.7 | 32 | 70.9 |

*[a] Except poverty gap, malaria, TB & HIV, all rankings are in descending order i.e. highest to lowest.*
*[b] All entries in the Kenya' column show County averages.*

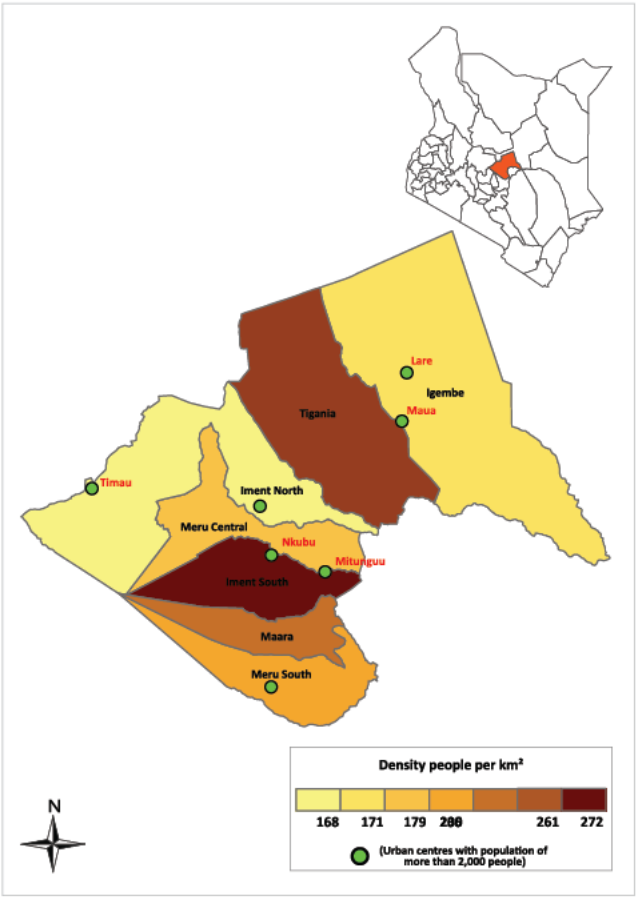


## Constituency Population and County Voter Statistics

| | | |
|---|---|---|
| Total number of registered voters in 2012 | 14,337,399 | 100 % |
| County's share of registered voters in 2012 | 483,517 | 3.4 % |

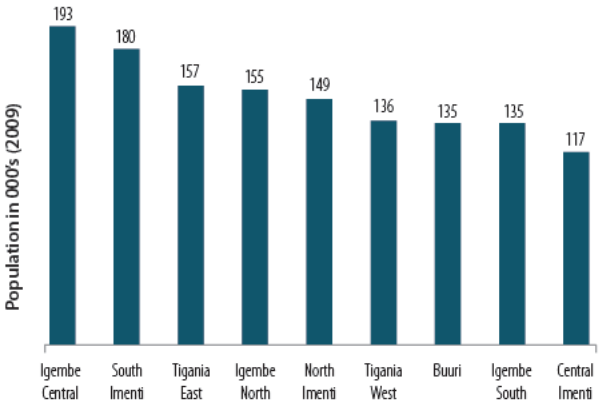


*Source: KNBS., IEBC*

## Rural Electrification Allocations, Kshs Millions

*Source: Rural Electrification Authority.*

## CDF Allocations, Kshs Millions

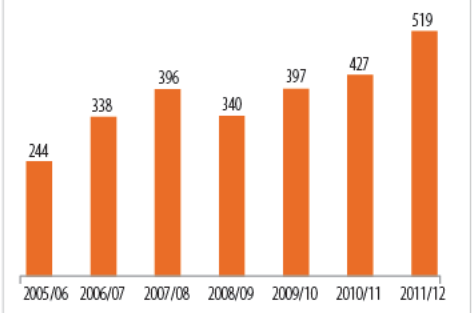


*Source: CDF Board Website.*

## 2012/13

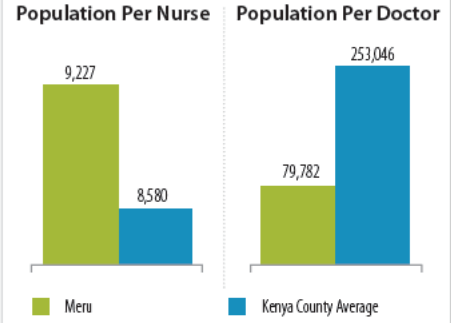


*Source: Ministry of Medical Services.*

# MIGORI COUNTY

| General Information | Migori | Rank[a] | Kenya[b] |
|---|---|---|---|
| Population (2009) | 917,170 | 16 | 821,491 |
| Population (1999) | 666,784 | 16 | 610,355 |
| Annual population growth rate, 1999-2009 (%) | 3.19 | 17 | 3.14 |
| Surface area (km²) | 2,596 | 34 | 12,368 |
| Population density 2009 (people per km²) | 353 | 13 | 66 |
| Poverty gap, based on KIHBS (2005/06) | 19.0 | 30 | 19 |
| Share of urban population, 2009 (%) | 34 | 10 | 29.9 |
| Urban population in largest towns (2009) | | | |
| - Rongo | 82,066 | 31 | |
| - Migori | 53,100 | 42 | |
| - Kehancha | 30,109 | 73 | |
| - Sori | 8,964 | 127 | |
| - Muhuru Bay | 6,254 | 151 | |

| Health and Education Outcomes | Migori | Rank[a] | Kenya[b] |
|---|---|---|---|
| Fully-immunized pop<1yr (%, 2012/13) | 64.9 | 29 | 64.0 |
| Malaria burden (%, 2012) | 314.5 | 41 | 27.7 |
| TB Cases in every 100,000 people (2012) | 462 | 44 | 39.0 |
| HIV Prevalence in 2011 (%) | 13.4 | 44 | 6.2 |
| People Living with HIV (2011) | 68,700 | 41 | 34,338 |
| New HIV Infections (2011) | 4,350 | 41 | 2,217 |
| Population with primary education (%) | 68.0 | 24 | 66.6 |
| Population with secondary education (%) | 10.3 | 32 | 12.7 |

| Funding Per Capita in Kshs. (2010/11) | Migori | Rank[a] | Kenya[b] |
|---|---|---|---|
| Constituency Development Fund (CDF) | 280 | 39 | 300 |
| Local Authority Transfer Fund (LATF) | 252 | 32 | 315 |
| Single Business Permit revenues by LAs | 26 | 32 | 48 |
| Property tax revenues by LAs | 10 | 39 | 70 |
| Rural Electrification Programme Fund | 55 | 29 | 88 |
| **Total** | **623** | **42** | **909** |

| Access to Infrastructure | Migori | Rank[a] | Kenya[b] |
|---|---|---|---|
| Improved water (% households 2009) | 47.8 | 39 | 66.5 |
| Improved sanitation (% households 2009) | 66.8 | 34 | 87.8 |
| Electricity (% households 2009) | 5.3 | 36 | 22.7 |
| Paved roads (% of total roads 2012) | 0.5 | 33 | 9.4 |

| Service Coverage | Migori | Rank[a] | Kenya[b] |
|---|---|---|---|
| Delivered in a health centre | 32.5 | 22 | 37.5 |
| Qualified medical assistant during birth | 35.1 | 22 | 37.6 |
| Had all vaccinations | 51.6 | 44 | 75.0 |
| Adequate height for age | 61.5 | 23 | 59.8 |
| Can read & write | 75.2 | 17 | 66.4 |
| Attending School, 15-18 years | 79.6 | 13 | 70.9 |

*[a] Except poverty gap, malaria, TB & HIV, all rankings are in descending order i.e. highest to lowest.*
*[b] All entries in the 'Kenya' column show County averages.*

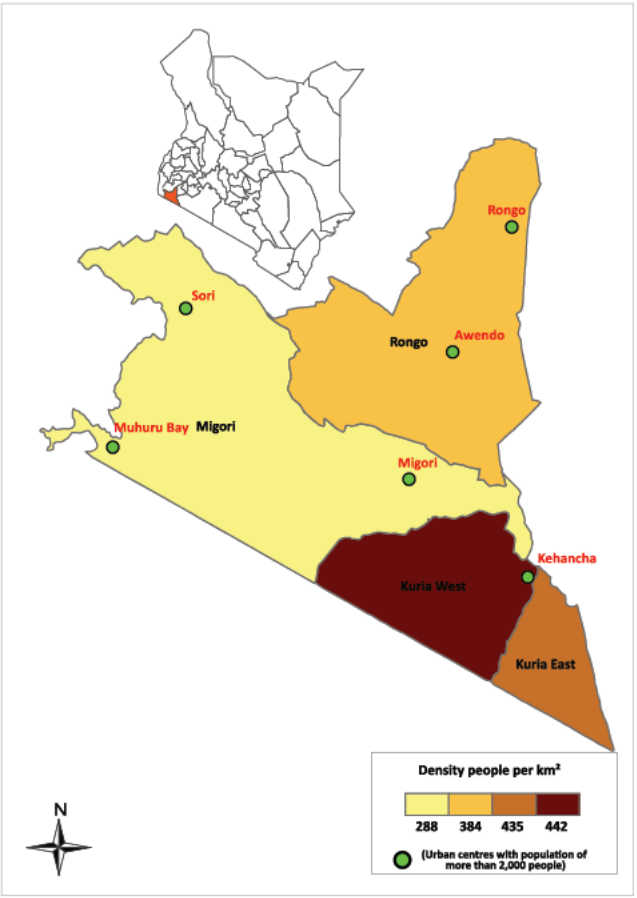


## Constituency Population and County Voter Statistics

| | | |
|---|---|---|
| Total number of registered voters in 2012 | 14,337,399 | 100 % |
| County's share of registered voters in 2012 | 287,702 | 2.0 % |

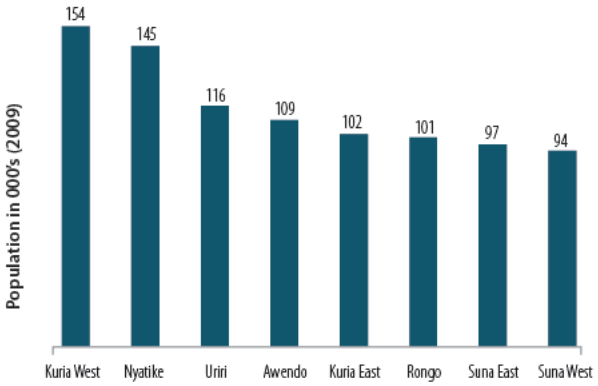


*Source: KNBS., IEBC*

## Rural Electrification Allocations, Kshs Millions

*Source: Rural Electrification Authority.*

## CDF Allocations, Kshs Millions

*Source: CDF Board Website.*

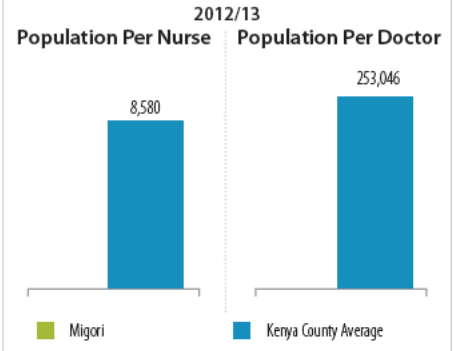


*Source: Ministry of Medical Services.*

# MOMBASA COUNTY

| General Information | Mombasa | Rank[a] | Kenya[b] |
|---|---|---|---|
| Population (2009) | 939,370 | 15 | 821,491 |
| Population (1999) | 665,018 | 17 | 610,355 |
| Annual population growth rate, 1999-2009 (%) | 3.45 | 14 | 3.14 |
| Surface area (km$^2$) | 219 | 47 | 12,368 |
| Population density 2009 (people per km$^2$) | 4,289 | 2 | 66 |
| Poverty gap, based on KIHBS (2005/06) | 8.7 | 7 | 19 |
| Share of urban population, 2009 (%) | 100 | 2 | 29.9 |
| Urban population in largest towns (2009) | | | |
| - Mombasa | 938,131 | 2 | |

| Health and Education Outcomes | Mombasa | Rank[a] | Kenya[b] |
|---|---|---|---|
| Fully-immunized pop<1yr (%, 2012/13) | 83.8 | 13 | 64.0 |
| Malaria burden (%, 2012) | 79.5 | 10 | 27.7 |
| TB Cases in every 100,000 people (2012) | 554 | 46 | 39.0 |
| HIV Prevalence in 2011 (%) | 11.1 | 43 | 6.2 |
| People Living with HIV (2011) | 77,100 | 43 | 34,338 |
| New HIV Infections (2011) | 4,930 | 43 | 2,217 |
| Population with primary education (%) | 56.9 | 46 | 66.6 |
| Population with secondary education (%) | 15.3 | 9 | 12.7 |

| Funding Per Capita in Kshs. (2010/11) | Mombasa | Rank[a] | Kenya[b] |
|---|---|---|---|
| Constituency Development Fund (CDF) | 232 | 44 | 300 |
| Local Authority Transfer Fund (LATF) | 762 | 1 | 315 |
| Single Business Permit revenues by LAs | 280 | 2 | 48 |
| Property tax revenues by LAs | 485 | 2 | 70 |
| Rural Electrification Programme Fund | - | 47 | 88 |
| **Total** | **1,759** | **1** | **909** |

| Access to Infrastructure | Mombasa | Rank[a] | Kenya[b] |
|---|---|---|---|
| Improved water (% households 2009) | 75.0 | 14 | 66.5 |
| Improved sanitation (% households 2009) | 96.6 | 18 | 87.8 |
| Electricity (% households 2009) | 59.0 | 2 | 22.7 |
| Paved roads (% of total roads 2012) | 24.7 | 2 | 9.4 |

| Service Coverage | Mombasa | Rank[a] | Kenya[b] |
|---|---|---|---|
| Delivered in a health centre | 68.9 | 5 | 37.5 |
| Qualified medical assistant during birth | 73.2 | 3 | 37.6 |
| Had all vaccinations | 90.3 | 5 | 75.0 |
| Adequate height for age | 84.3 | 1 | 59.8 |
| Can read & write | 85.8 | 9 | 66.4 |
| Attending School, 15-18 years | 53.6 | 41 | 70.9 |

*[a] Except poverty gap, malaria, TB & HIV, all rankings are in descending order i.e. highest to lowest.*
*[b] All entries in the Kenya' column show County averages.*

## Constituency Population and County Voter Statistics

| | | |
|---|---|---|
| Total number of registered voters in 2012 | 14,337,399 | 100 % |
| County's share of registered voters in 2012 | 412,602 | 2.9 % |

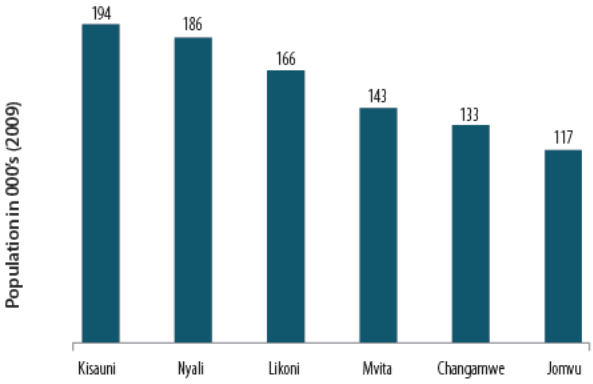


*Source: KNBS., IEBC*

## Rural Electrification Allocations, Kshs Millions

*Source: Rural Electrification Authority.*

## CDF Allocations, Kshs Millions

*Source: CDF Board Website.*

## 2012/13

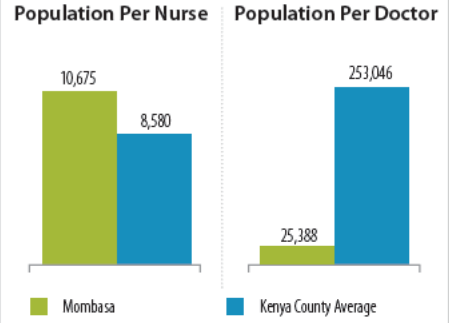


*Source: Ministry of Medical Services.*

# MURANG'A COUNTY

| General Information | Murang'a | Rank[a] | Kenya[b] |
|---|---|---|---|
| Population (2009) | 942,581 | 14 | 821,491 |
| Population (1999) | 736,273 | 14 | 610,355 |
| Annual population growth rate, 1999-2009 (%) | 2.47 | 28 | 3.14 |
| Surface area (km²) | 2,559 | 35 | 12,368 |
| Population density 2009 (people per km²) | 368 | 11 | 66 |
| Poverty gap, based on KIHBS (2005/06) | 10.7 | 9 | 19 |
| Share of urban population, 2009 (%) | 16 | 29 | 29.9 |
| Urban population in largest towns (2009) | | | |
| - Makuyu | 44,007 | 53 | |
| - Murang'a | 28,775 | 74 | |
| - Maragua | 26,374 | 76 | |
| - Kabati | 3,128 | 198 | |
| - Kangari | 2,810 | 202 | |
| - Kiria-ini | 2,457 | 211 | |

| Health and Education Outcomes | Murang'a | Rank[a] | Kenya[b] |
|---|---|---|---|
| Fully-immunized pop<1yr (%, 2012/13) | 77.4 | 18 | 64.0 |
| Malaria burden (%, 2012) | 27.8 | 4 | 27.7 |
| TB Cases in every 100,000 people (2012) | 191 | 11 | 39.0 |
| HIV Prevalence in 2011 (%) | 5.2 | 30 | 6.2 |
| People Living with HIV (2011) | 33,100 | 34 | 34,338 |
| New HIV Infections (2011) | 2,180 | 34 | 2,217 |
| Population with primary education (%) | 69.5 | 21 | 66.6 |
| Population with secondary education (%) | 17.7 | 3 | 12.7 |

| Funding Per Capita in Kshs. (2010/11) | Murang'a | Rank[a] | Kenya[b] |
|---|---|---|---|
| Constituency Development Fund (CDF) | 435 | 17 | 300 |
| Local Authority Transfer Fund (LATF) | 231 | 38 | 315 |
| Single Business Permit revenues by LAs | 44 | 23 | 48 |
| Property tax revenues by LAs | 30 | 23 | 70 |
| Rural Electrification Programme Fund | 67 | 16 | 88 |
| **Total** | **713** | **33** | **909** |

| Access to Infrastructure | Murang'a | Rank[a] | Kenya[b] |
|---|---|---|---|
| Improved water (% households 2009) | 51.0 | 37 | 66.5 |
| Improved sanitation (% households 2009) | 237.9 | 1 | 87.8 |
| Electricity (% households 2009) | 14.0 | 17 | 22.7 |
| Paved roads (% of total roads 2012) | 4.9 | 6 | 9.4 |

| Service Coverage | Murang'a | Rank[a] | Kenya[b] |
|---|---|---|---|
| Delivered in a health centre | 54.7 | 11 | 37.5 |
| Qualified medical assistant during birth | 54.7 | 10 | 37.6 |
| Had all vaccinations | 77.5 | 22 | 75.0 |
| Adequate height for age | 62.9 | 21 | 59.8 |
| Can read & write | 82.9 | 11 | 66.4 |
| Attending School, 15-18 years | 76.2 | 20 | 70.9 |

*[a] Except poverty gap, malaria, TB & HIV, all rankings are in descending order i.e. highest to lowest.*
*[b] All entries in the 'Kenya' column show County averages.*

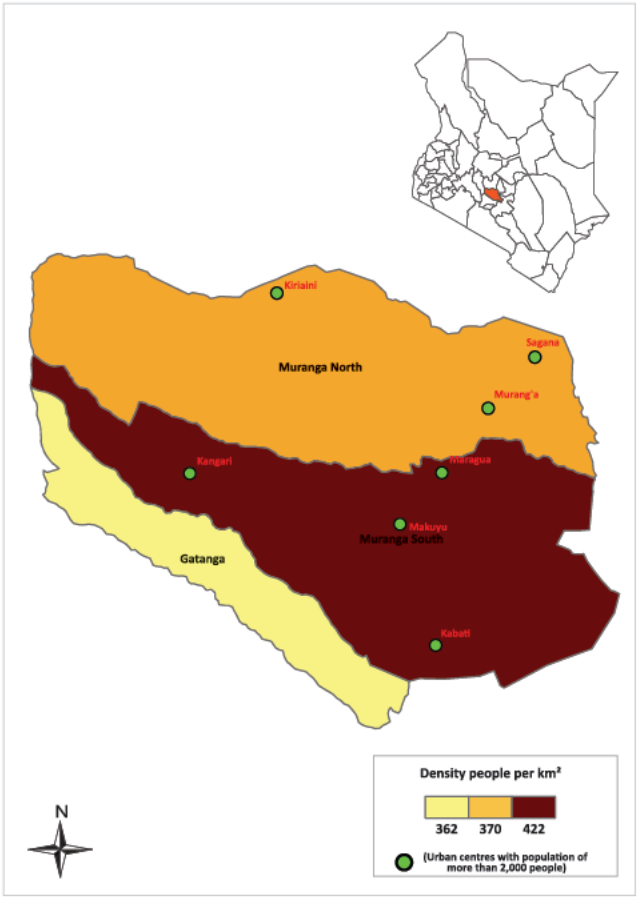


## Constituency Population and County Voter Statistics

| | | |
|---|---|---|
| Total number of registered voters in 2012 | 14,337,399 | 100 % |
| County's share of registered voters in 2012 | 457,052 | 3.2 % |

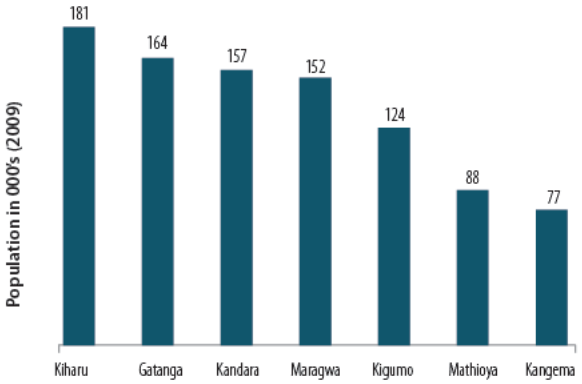


*Source: KNBS., IEBC*

### Rural Electrification Allocations, Kshs Millions

*Source: Rural Electrification Authority.*

### CDF Allocations, Kshs Millions

*Source: CDF Board Website.*

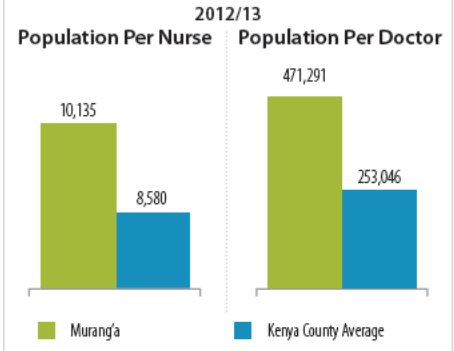


*Source: Ministry of Medical Services.*

# NAIROBI COUNTY

| General Information | Nairobi | Rank[a] | Kenya[b] |
|---|---|---|---|
| Population (2009) | 3,138,369 | 1 | 821,491 |
| Population (1999) | 2,143,254 | 1 | 610,355 |
| Annual population growth rate, 1999-2009 (%) | 3.81 | 10 | 3.14 |
| Surface area (km$^2$) | 695 | 45 | 12,368 |
| Population density 2009 (people per km$^2$) | 4,516 | 1 | 66 |
| Poverty gap, based on KIHBS (2005/06) | 6.9 | 6 | 19 |
| Share of urban population, 2009 (%) | 100 | 1 | 29.9 |
| Urban population in largest towns (2009) | | | |
| - Nairobi | 3,133,518 | 1 | |

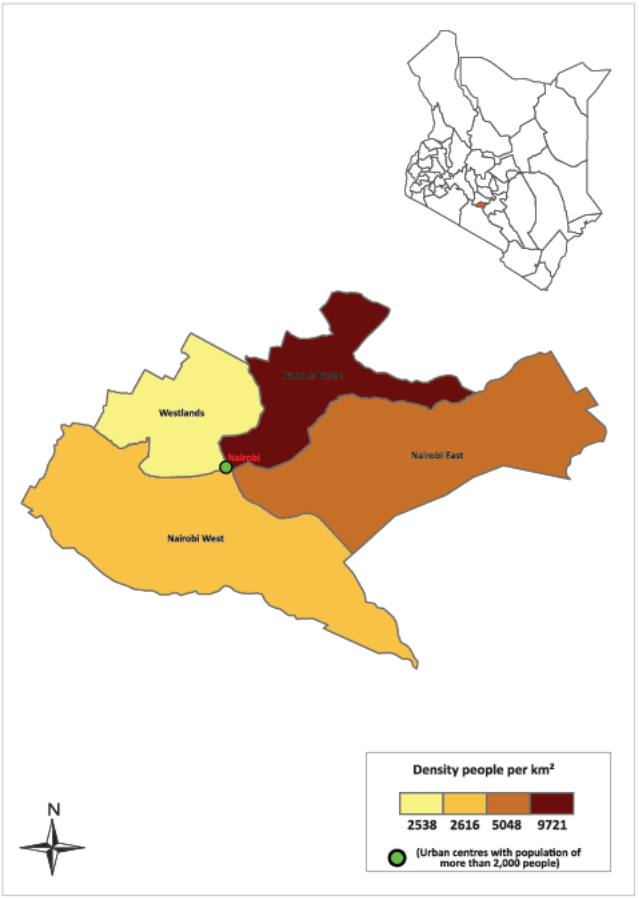


| Health and Education Outcomes | Nairobi | Rank[a] | Kenya[b] |
|---|---|---|---|
| Fully-immunized pop<1yr (%, 2012/13) | 97 | 3 | 64.0 |
| Malaria burden (%, 2012) | 26.3 | 3 | 27.7 |
| TB Cases in every 100,000 people (2012) | 639 | 47 | 39.0 |
| HIV Prevalence in 2011 (%) | 8.6 | 40 | 6.2 |
| People Living with HIV (2011) | 199,100 | 47 | 34,338 |
| New HIV Infections (2011) | 13,510 | 47 | 2,217 |
| Population with primary education (%) | 50.3 | 47 | 66.6 |
| Population with secondary education (%) | 18.1 | 2 | 12.7 |

| Funding Per Capita in Kshs. (2010/11) | Nairobi | Rank[a] | Kenya[b] |
|---|---|---|---|
| Constituency Development Fund (CDF) | 139 | 47 | 300 |
| Local Authority Transfer Fund (LATF) | 711 | 2 | 315 |
| Single Business Permit revenues by LAs | 299 | 1 | 48 |
| Property tax revenues by LAs | 601 | 1 | 70 |
| Rural Electrification Programme Fund | - | 46 | 88 |
| **Total** | **1,750** | **2** | **909** |

| Access to Infrastructure | Nairobi | Rank[a] | Kenya[b] |
|---|---|---|---|
| Improved water (% households 2009) | 83.1 | 5 | 66.5 |
| Improved sanitation (% households 2009) | 98.7 | 10 | 87.8 |
| Electricity (% households 2009) | 72.4 | 1 | 22.7 |
| Paved roads (% of total roads 2012) | 44.1 | 1 | 9.4 |

| Service Coverage | Nairobi | Rank[a] | Kenya[b] |
|---|---|---|---|
| Delivered in a health centre | 78.9 | 3 | 37.5 |
| Qualified medical assistant during birth | 71.7 | 4 | 37.6 |
| Had all vaccinations | 91.0 | 3 | 75.0 |
| Adequate height for age | 65.8 | 15 | 59.8 |
| Can read & write | 97.7 | 2 | 66.4 |
| Attending School, 15-18 years | 69.0 | 31 | 70.9 |

[a] *Except poverty gap, malaria, TB & HIV, all rankings are in descending order i.e. highest to lowest.*
[b] *All entries in the Kenya' column show County averages.*

## Constituency Population and County Voter Statistics

| | | |
|---|---|---|
| Total number of registered voters in 2012 | 14,337,399 | 100 % |
| County's share of registered voters in 2012 | 1,778,903 | 12.4 % |

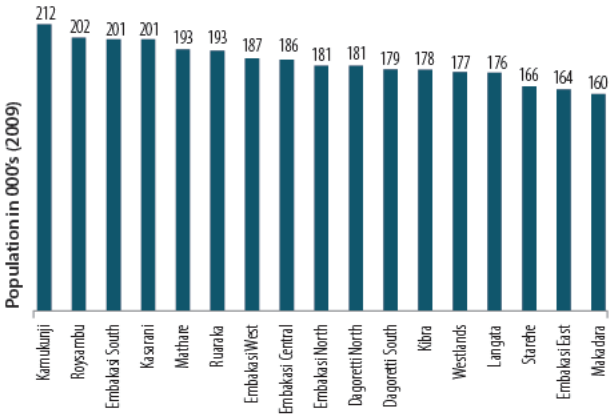


*Source: KNBS., IEBC*

### Rural Electrification Allocations, Kshs Millions

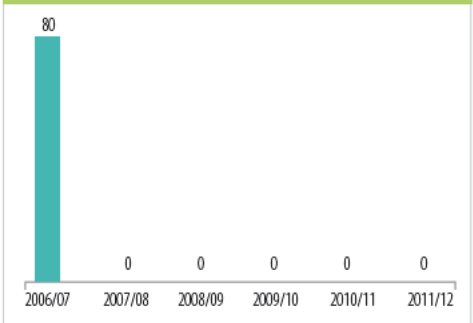


*Source: Rural Electrification Authority.*

### CDF Allocations, Kshs Millions

*Source: CDF Board Website.*

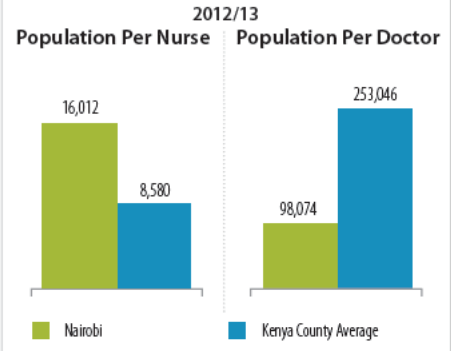


*Source: Ministry of Medical Services.*

# NAKURU COUNTY

| General Information | Nakuru | Rank[a] | Kenya[b] |
|---|---|---|---|
| Population (2009) | 1,603,325 | 4 | 821,491 |
| Population (1999) | 1,187,039 | 4 | 610,355 |
| Annual population growth rate, 1999-2009 (%) | 3.01 | 19 | 3.14 |
| Surface area (km²) | 7,495 | 19 | 12,368 |
| Population density 2009 (people per km²) | 214 | 21 | 66 |
| Poverty gap, based on KIHBS (2005/06) | 12.1 | 16 | 19 |
| Share of urban population, 2009 (%) | 46 | 6 | 29.9 |
| Urban population in largest towns (2009) | | | |
| - Nakuru | 307,990 | 4 | |
| - Naivasha | 169,142 | 9 | |
| - Molo | 40,651 | 60 | |
| - Gilgil | 35,293 | 69 | |
| - Njoro | 23,551 | 82 | |
| - Mai Mahiu | 11,230 | 112 | |
| - Subukia | 7,309 | 139 | |
| - Dundori | 5,221 | 166 | |
| - Salgaa | 4,740 | 174 | |
| - Mau Narok | 4,357 | 178 | |
| - Bahati | 3,833 | 184 | |
| - Rongai | 2,215 | 213 | |
| - Olenguruone | 2,119 | 214 | |

| Health and Education Outcomes | Nakuru | Rank[a] | Kenya[b] |
|---|---|---|---|
| Fully-immunized pop<1yr (%, 2012/13) | 86.6 | 12 | 64.0 |
| Malaria burden (%, 2012) | 174.3 | 22 | 27.7 |
| TB Cases in every 100,000 people (2012) | 475 | 45 | 39.0 |
| HIV Prevalence in 2011 (%) | 5.6 | 31 | 6.2 |
| People Living with HIV (2011) | 57,800 | 40 | 34,338 |
| New HIV Infections (2011) | 3,770 | 40 | 2,217 |
| Population with primary education (%) | 63.4 | 40 | 66.6 |
| Population with secondary education (%) | 13.4 | 14 | 12.7 |

| Funding Per Capita in Kshs. (2010/11) | Nakuru | Rank[a] | Kenya[b] |
|---|---|---|---|
| Constituency Development Fund (CDF) | 222 | 45 | 300 |
| Local Authority Transfer Fund (LATF) | 371 | 4 | 315 |
| Single Business Permit revenues by LAs | 109 | 6 | 48 |
| Property tax revenues by LAs | 176 | 5 | 70 |
| Rural Electrification Programme Fund | 37 | 43 | 88 |
| **Total** | **915** | **19** | **909** |

| Access to Infrastructure | Nakuru | Rank[a] | Kenya[b] |
|---|---|---|---|
| Improved water (% households 2009) | 66.4 | 24 | 66.5 |
| Improved sanitation (% households 2009) | 97.0 | 16 | 87.8 |
| Electricity (% households 2009) | 34.0 | 5 | 22.7 |
| Paved roads (% of total roads 2012) | 3.1 | 11 | 9.4 |

| Service Coverage | Nakuru | Rank[a] | Kenya[b] |
|---|---|---|---|
| Delivered in a health centre | 51.4 | 12 | 37.5 |
| Qualified medical assistant during birth | 50.5 | 13 | 37.6 |
| Had all vaccinations | 64.3 | 41 | 75.0 |
| Adequate height for age | 49.3 | 40 | 59.8 |
| Can read & write | 83.2 | 10 | 66.4 |
| Attending School, 15-18 years | 74.7 | 22 | 70.9 |

*[a] Except poverty gap, malaria, TB & HIV, all rankings are in descending order i.e. highest to lowest.*
*[b] All entries in the 'Kenya' column show County averages.*

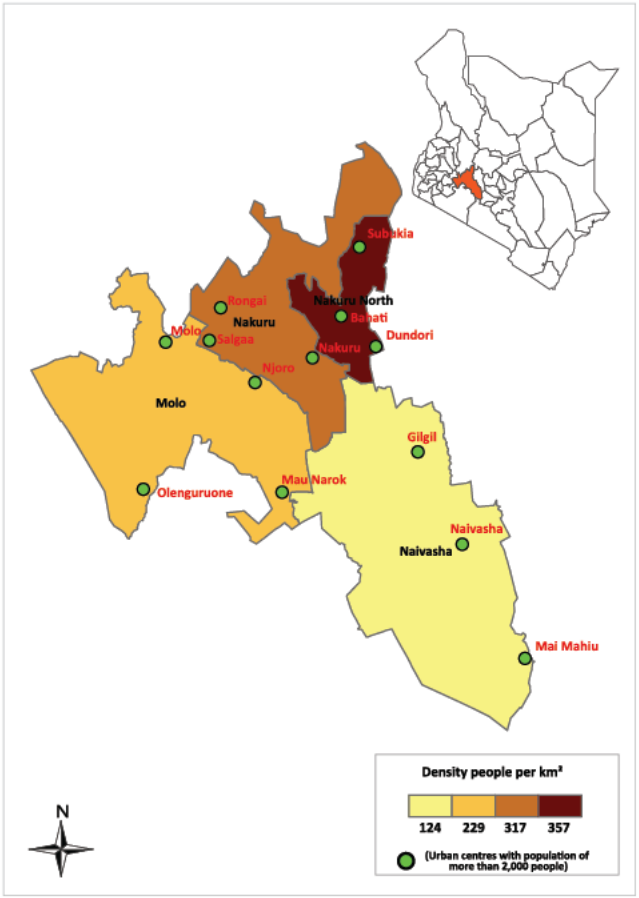


## Constituency Population and County Voter Statistics

| | | |
|---|---|---|
| Total number of registered voters in 2012 | 14,337,399 | 100 % |
| County's share of registered voters in 2012 | 695,879 | 4.9 % |

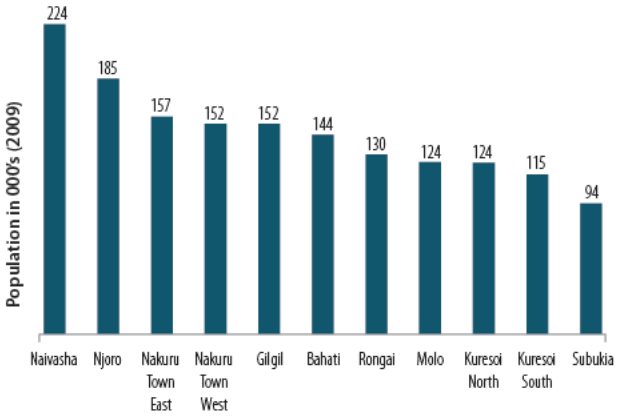


*Source: KNBS., IEBC*

## Rural Electrification Allocations, Kshs Millions

*Source: Rural Electrification Authority.*

## CDF Allocations, Kshs Millions

*Source: CDF Board Website.*

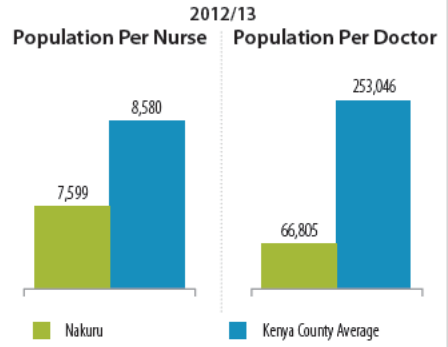


*Source: Ministry of Medical Services.*

# NANDI COUNTY

| General Information | Nandi | Rank[a] | Kenya[b] |
|---|---|---|---|
| Population (2009) | 752,965 | 24 | 821,491 |
| Population (1999) | 578,751 | 21 | 610,355 |
| Annual population growth rate, 1999-2009 (%) | 2.63 | 24 | 3.14 |
| Surface area (km$^2$) | 2,884 | 30 | 12,368 |
| Population density 2009 (people per km$^2$) | 261 | 20 | 66 |
| Poverty gap, based on KIHBS (2005/06) | 13.7 | 18 | 19 |
| Share of urban population, 2009 (%) | 14 | 40 | 29.9 |
| Urban population in largest towns (2009) | | | |
| - Kapsabet | 86,803 | 27 | |
| - Nandi Hills | 10,120 | 116 | |

| Health and Education Outcomes | Nandi | Rank[a] | Kenya[b] |
|---|---|---|---|
| Fully-immunized pop<1yr (%, 2012/13) | 65.6 | 28 | 64.0 |
| Malaria burden (%, 2012) | 285.2 | 39 | 27.7 |
| TB Cases in every 100,000 people (2012) | 164 | 7 | 39.0 |
| HIV Prevalence in 2011 (%) | 4.8 | 23 | 6.2 |
| People Living with HIV (2011) | 22,100 | 23 | 34,338 |
| New HIV Infections (2011) | 1,380 | 23 | 2,217 |
| Population with primary education (%) | 67.3 | 29 | 66.6 |
| Population with secondary education (%) | 10.7 | 29 | 12.7 |

| Funding Per Capita in Kshs. (2010/11) | Nandi | Rank[a] | Kenya[b] |
|---|---|---|---|
| Constituency Development Fund (CDF) | 361 | 27 | 300 |
| Local Authority Transfer Fund (LATF) | 230 | 39 | 315 |
| Single Business Permit revenues by LAs | 22 | 34 | 48 |
| Property tax revenues by LAs | 16 | 34 | 70 |
| Rural Electrification Programme Fund | 54 | 32 | 88 |
| **Total** | **683** | **38** | **909** |

| Access to Infrastructure | Nandi | Rank[a] | Kenya[b] |
|---|---|---|---|
| Improved water (% households 2009) | 56.2 | 33 | 66.5 |
| Improved sanitation (% households 2009) | 84.4 | 27 | 87.8 |
| Electricity (% households 2009) | 6.4 | 29 | 22.7 |
| Paved roads (% of total roads 2012) | 2.9 | 12 | 9.4 |

| Service Coverage | Nandi | Rank[a] | Kenya[b] |
|---|---|---|---|
| Delivered in a health centre | 27.4 | 31 | 37.5 |
| Qualified medical assistant during birth | 48.6 | 14 | 37.6 |
| Had all vaccinations | 80.8 | 18 | 75.0 |
| Adequate height for age | 68.3 | 12 | 59.8 |
| Can read & write | 74.5 | 19 | 66.4 |
| Attending School, 15-18 years | 88.3 | 3 | 70.9 |

*[a] Except poverty gap, malaria, TB & HIV, all rankings are in descending order i.e. highest to lowest.*
*[b] All entries in the Kenya' column show County averages.*

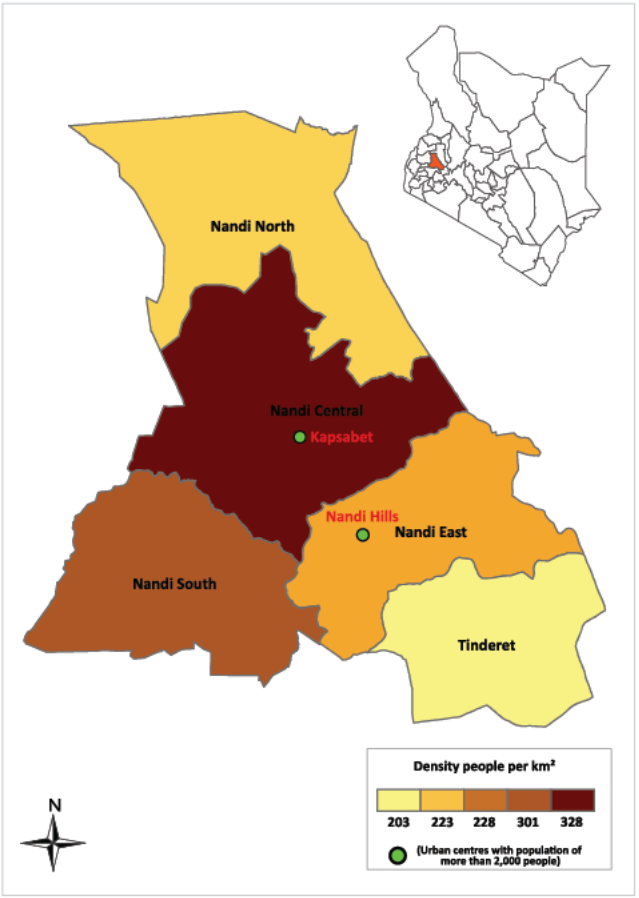


## Constituency Population and County Voter Statistics

| | | |
|---|---|---|
| Total number of registered voters in 2012 | 14,337,399 | 100 % |
| County's share of registered voters in 2012 | 254,788 | 1.8 % |

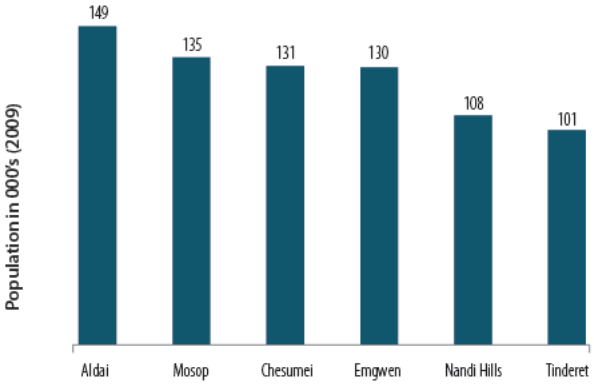


*Source: KNBS., IEBC*

## Rural Electrification Allocations, Kshs Millions

*Source: Rural Electrification Authority.*

## CDF Allocations, Kshs Millions

*Source: CDF Board Website.*

## 2012/13

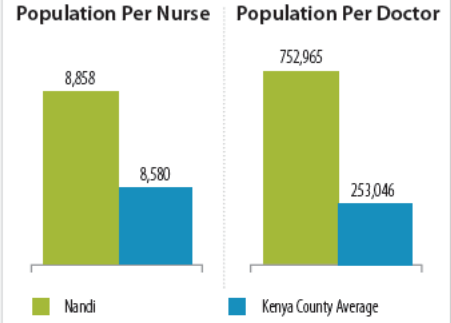


*Source: Ministry of Medical Services.*

# NAROK COUNTY

| General Information | Narok | Rank[a] | Kenya[b] |
|---|---|---|---|
| Population (2009) | 850,920 | 20 | 821,491 |
| Population (1999) | 536,341 | 25 | 610,355 |
| Annual population growth rate, 1999-2009 (%) | 4.62 | 8 | 3.14 |
| Surface area (km²) | 17,933 | 11 | 12,368 |
| Population density 2009 (people per km²) | 47 | 34 | 66 |
| Poverty gap, based on KIHBS (2005/06) | 10.2 | 8 | 19 |
| Share of urban population, 2009 (%) | 7 | 46 | 29.9 |
| Urban population in largest towns (2009) | | | |
| - Narok | 38,653 | 63 | |
| - Kilgoris | 9,865 | 123 | |
| - Nairagie Enkare | 5,907 | 157 | |
| - Lolgorian | 2,689 | 205 | |

| Health and Education Outcomes | Narok | Rank[a] | Kenya[b] |
|---|---|---|---|
| Fully-immunized pop<1yr (%, 2012/13) | 54.2 | 37 | 64.0 |
| Malaria burden (%, 2012) | 109.6 | 13 | 27.7 |
| TB Cases in every 100,000 people (2012) | 181 | 9 | 39.0 |
| HIV Prevalence in 2011 (%) | 4.9 | 25 | 6.2 |
| People Living with HIV (2011) | 23,100 | 25 | 34,338 |
| New HIV Infections (2011) | 1,490 | 25 | 2,217 |
| Population with primary education (%) | 73.5 | 3 | 66.6 |
| Population with secondary education (%) | 7.2 | 42 | 12.7 |

| Funding Per Capita in Kshs. (2010/11) | Narok | Rank[a] | Kenya[b] |
|---|---|---|---|
| Constituency Development Fund (CDF) | 246 | 42 | 300 |
| Local Authority Transfer Fund (LATF) | 194 | 42 | 315 |
| Single Business Permit revenues by LAs | 22 | 35 | 48 |
| Property tax revenues by LAs | 15 | 35 | 70 |
| Rural Electrification Programme Fund | 39 | 40 | 88 |
| **Total** | **516** | **46** | **909** |

| Access to Infrastructure | Narok | Rank[a] | Kenya[b] |
|---|---|---|---|
| Improved water (% households 2009) | 33.6 | 47 | 66.5 |
| Improved sanitation (% households 2009) | 70.9 | 32 | 87.8 |
| Electricity (% households 2009) | 5.9 | 33 | 22.7 |
| Paved roads (% of total roads 2012) | 0.2 | 39 | 9.4 |

| Service Coverage | Narok | Rank[a] | Kenya[b] |
|---|---|---|---|
| Delivered in a health centre | 19.8 | 38 | 37.5 |
| Qualified medical assistant during birth | 18.9 | 40 | 37.6 |
| Had all vaccinations | 62.2 | 42 | 75.0 |
| Adequate height for age | 65.4 | 17 | 59.8 |
| Can read & write | 41.4 | 42 | 66.4 |
| Attending School, 15-18 years | 73.1 | 25 | 70.9 |

*[a] Except poverty gap, malaria, TB & HIV, all rankings are in descending order i.e. highest to lowest.*
*[b] All entries in the 'Kenya' column show County averages.*

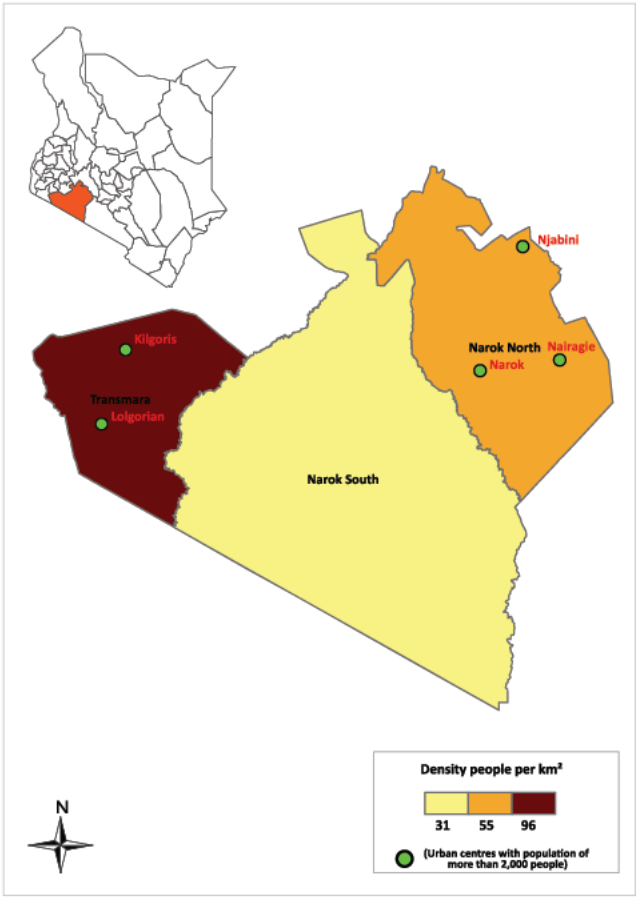


## Constituency Population and County Voter Statistics

| | | |
|---|---|---|
| Total number of registered voters in 2012 | 14,337,399 | 100 % |
| County's share of registered voters in 2012 | 253,086 | 1.8 % |

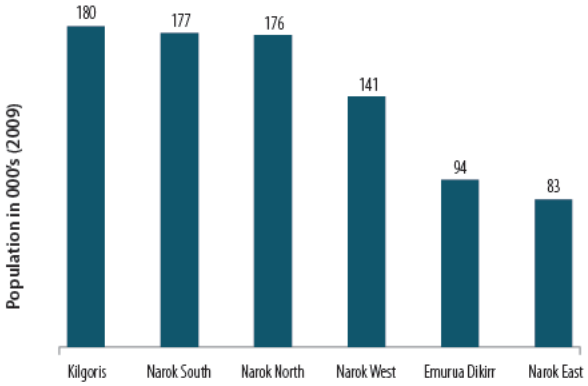


*Source: KNBS., IEBC*

## Rural Electrification Allocations, Kshs Millions

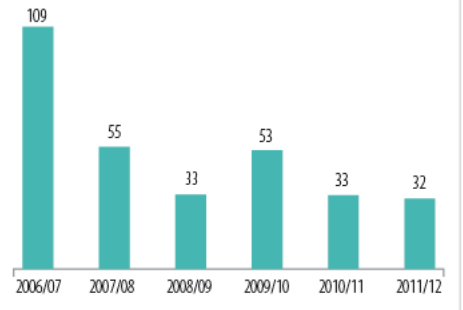


*Source: Rural Electrification Authority.*

## CDF Allocations, Kshs Millions

*Source: CDF Board Website.*

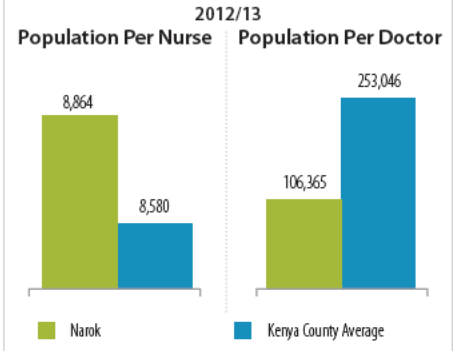


*Source: Ministry of Medical Services.*

# NYAMIRA COUNTY

| General Information | Nyamira | Rank[a] | Kenya[b] |
|---|---|---|---|
| Population (2009) | 598,252 | 32 | 821,491 |
| Population (1999) | 498,102 | 27 | 610,355 |
| Annual population growth rate, 1999-2009 (%) | 1.83 | 38 | 3.14 |
| Surface area (km$^2$) | 899 | 44 | 12,368 |
| Population density 2009 (people per km$^2$) | 665 | 5 | 66 |
| Poverty gap, based on KIHBS (2005/06) | 14.3 | 22 | 19 |
| Share of urban population, 2009 (%) | 14 | 38 | 29.9 |
| Urban population in largest towns (2009) | | | |
| - Nyamira | 41,668 | 57 | |
| - Nyansiongo | 5,637 | 161 | |

| Health and Education Outcomes | Nyamira | Rank[a] | Kenya[b] |
|---|---|---|---|
| Fully-immunized pop<1yr (%, 2012/13) | 69.3 | 25 | 64.0 |
| Malaria burden (%, 2012) | 199.3 | 26 | 27.7 |
| TB Cases in every 100,000 people (2012) | 145 | 4 | 39.0 |
| HIV Prevalence in 2011 (%) | 6.9 | 36 | 6.2 |
| People Living with HIV (2011) | 16,600 | 19 | 34,338 |
| New HIV Infections (2011) | 1,030 | 19 | 2,217 |
| Population with primary education (%) | 64.0 | 38 | 66.6 |
| Population with secondary education (%) | 17.7 | 4 | 12.7 |

| Funding Per Capita in Kshs. (2010/11) | Nyamira | Rank[a] | Kenya[b] |
|---|---|---|---|
| Constituency Development Fund (CDF) | 345 | 34 | 300 |
| Local Authority Transfer Fund (LATF) | 239 | 34 | 315 |
| Single Business Permit revenues by LAs | 19 | 40 | 48 |
| Property tax revenues by LAs | 4 | 46 | 70 |
| Rural Electrification Programme Fund | 78 | 8 | 88 |
| **Total** | **685** | **36** | **909** |

| Access to Infrastructure | Nyamira | Rank[a] | Kenya[b] |
|---|---|---|---|
| Improved water (% households 2009) | 68.6 | 20 | 66.5 |
| Improved sanitation (% households 2009) | 99.4 | 6 | 87.8 |
| Electricity (% households 2009) | 6.1 | 31 | 22.7 |
| Paved roads (% of total roads 2012) | 4.5 | 9 | 9.4 |

| Service Coverage | Nyamira | Rank[a] | Kenya[b] |
|---|---|---|---|
| Delivered in a health centre | 61.1 | 8 | 37.5 |
| Qualified medical assistant during birth | 54.6 | 11 | 37.6 |
| Had all vaccinations | 88.1 | 8 | 75.0 |
| Adequate height for age | 65.3 | 18 | 59.8 |
| Can read & write | 98.8 | 1 | 66.4 |
| Attending School, 15-18 years | 81.4 | 11 | 70.9 |

*[a] Except poverty gap, malaria, TB & HIV, all rankings are in descending order i.e. highest to lowest.*
*[b] All entries in the Kenya' column show County averages.*

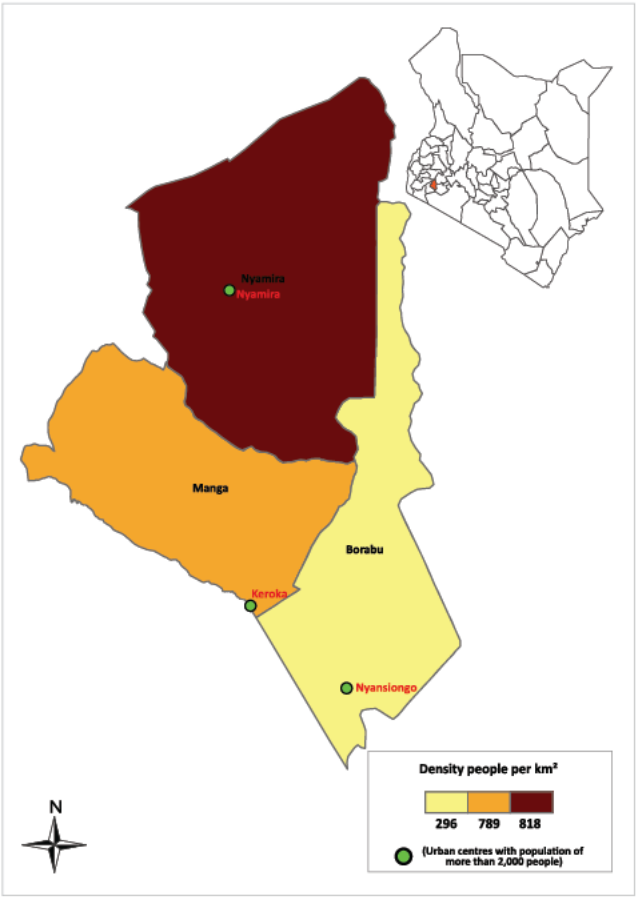


## Constituency Population and County Voter Statistics

| | | |
|---|---|---|
| Total number of registered voters in 2012 | 14,337,399 | 100 % |
| County's share of registered voters in 2012 | 219,616 | 1.5 % |

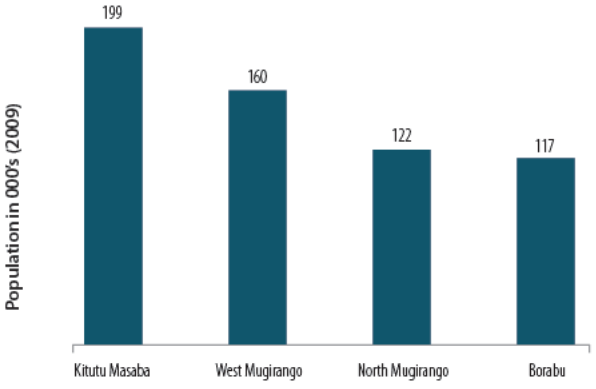


*Source: KNBS., IEBC*

## Rural Electrification Allocations, Kshs Millions

*Source: Rural Electrification Authority.*

## CDF Allocations, Kshs Millions

*Source: CDF Board Website.*

## 2012/13 Population Per Nurse and Population Per Doctor

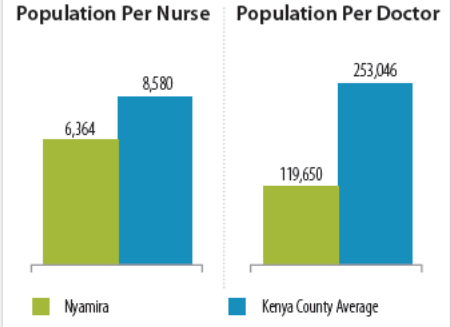


*Source: Ministry of Medical Services.*

# NYANDARUA COUNTY

| General Information | Nyandarua | Rank[a] | Kenya[b] |
|---|---|---|---|
| Population (2009) | 596,268 | 33 | 821,491 |
| Population (1999) | 479,902 | 29 | 610,355 |
| Annual population growth rate, 1999-2009 (%) | 2.17 | 31 | 3.14 |
| Surface area (km²) | 3,245 | 25 | 12,368 |
| Population density 2009 (people per km²) | 184 | 24 | 66 |
| Poverty gap, based on KIHBS (2005/06) | 17.5 | 27 | 19 |
| Share of urban population, 2009 (%) | 19 | 23 | 29.9 |
| Urban population in largest towns (2009) | | | |
| - Ol Kalou | 66,015 | 34 | |
| - Mairo-inya | 9,858 | 124 | |
| - Engineer | 2,033 | 215 | |

| Health and Education Outcomes | Nyandarua | Rank[a] | Kenya[b] |
|---|---|---|---|
| Fully-immunized pop<1yr (%, 2012/13) | 99.9 | 1 | 64.0 |
| Malaria burden (%, 2012) | 30.4 | 6 | 27.7 |
| TB Cases in every 100,000 people (2012) | 154 | 6 | 39.0 |
| HIV Prevalence in 2011 (%) | 3.9 | 15 | 6.2 |
| People Living with HIV (2011) | 13,700 | 16 | 34,338 |
| New HIV Infections (2011) | 920 | 16 | 2,217 |
| Population with primary education (%) | 67.9 | 26 | 66.6 |
| Population with secondary education (%) | 14.2 | 12 | 12.7 |

| Funding Per Capita in Kshs. (2010/11) | Nyandarua | Rank[a] | Kenya[b] |
|---|---|---|---|
| Constituency Development Fund (CDF) | 437 | 16 | 300 |
| Local Authority Transfer Fund (LATF) | 357 | 5 | 315 |
| Single Business Permit revenues by LAs | 97 | 7 | 48 |
| Property tax revenues by LAs | 66 | 15 | 70 |
| Rural Electrification Programme Fund | 60 | 21 | 88 |
| **Total** | **1,017** | **14** | **909** |

| Access to Infrastructure | Nyandarua | Rank[a] | Kenya[b] |
|---|---|---|---|
| Improved water (% households 2009) | 68.0 | 21 | 66.5 |
| Improved sanitation (% households 2009) | 99.7 | 3 | 87.8 |
| Electricity (% households 2009) | 10.5 | 22 | 22.7 |
| Paved roads (% of total roads 2012) | 0.8 | 26 | 9.4 |

| Service Coverage | Nyandarua | Rank[a] | Kenya[b] |
|---|---|---|---|
| Delivered in a health centre | 66.4 | 7 | 37.5 |
| Qualified medical assistant during birth | 66.4 | 7 | 37.6 |
| Had all vaccinations | 88.3 | 7 | 75.0 |
| Adequate height for age | 57.9 | 29 | 59.8 |
| Can read & write | 75.4 | 16 | 66.4 |
| Attending School, 15-18 years | 65.3 | 34 | 70.9 |

*[a] Except poverty gap, malaria, TB & HIV, all rankings are in descending order i.e. highest to lowest.*
*[b] All entries in the 'Kenya' column show County averages.*

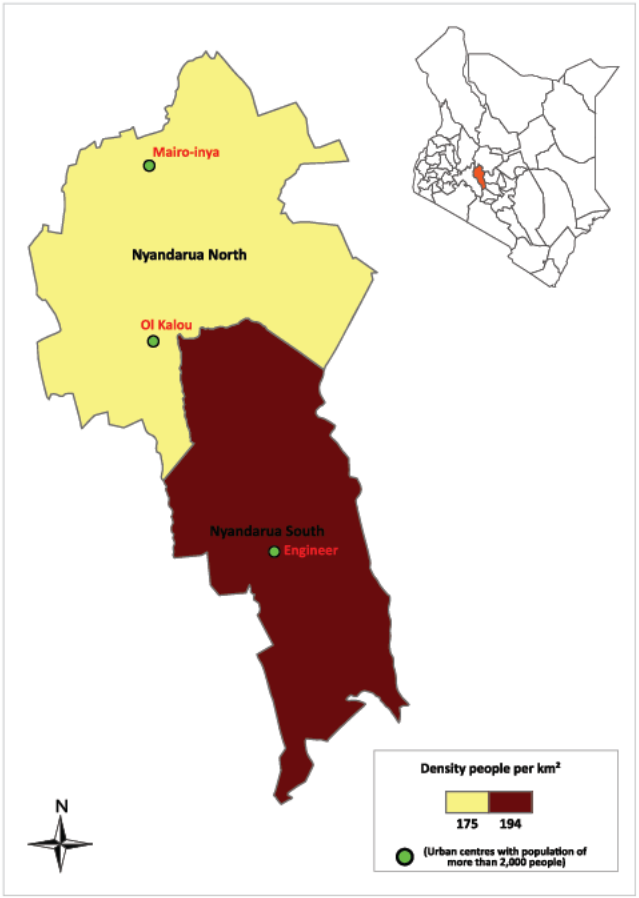


## Constituency Population and County Voter Statistics

| | | |
|---|---|---|
| Total number of registered voters in 2012 | 14,337,399 | 100 % |
| County's share of registered voters in 2012 | 252,889 | 1.8 % |

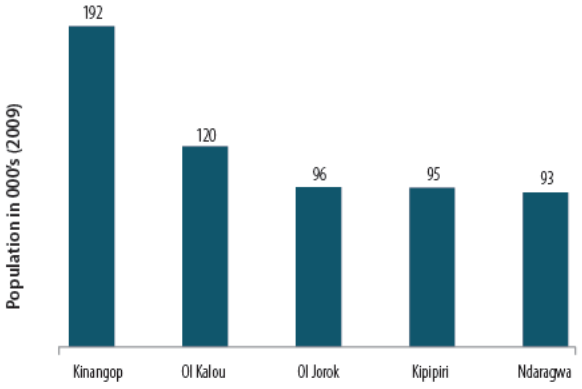


*Source: KNBS., IEBC*

## Rural Electrification Allocations, Kshs Millions

*Source: Rural Electrification Authority.*

## CDF Allocations, Kshs Millions

*Source: CDF Board Website.*

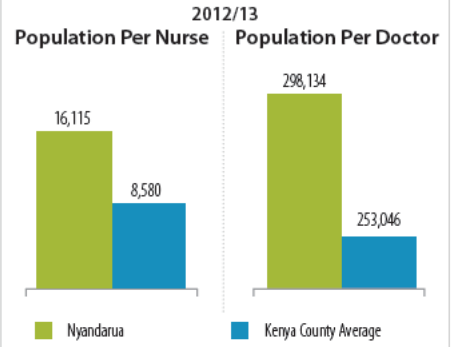


*Source: Ministry of Medical Services.*

# NYERI COUNTY

| General Information | Nyeri | Rank[a] | Kenya[b] |
|---|---|---|---|
| Population (2009) | 693,558 | 27 | 821,491 |
| Population (1999) | 661,156 | 18 | 610,355 |
| Annual population growth rate, 1999-2009 (%) | 0.48 | 47 | 3.14 |
| Surface area (km$^2$) | 3,337 | 24 | 12,368 |
| Population density 2009 (people per km$^2$) | 208 | 22 | 66 |
| Poverty gap, based on KIHBS (2005/06) | 11.6 | 12 | 19 |
| Share of urban population, 2009 (%) | 24 | 15 | 29.9 |
| Urban population in largest towns (2009) | | | |
| - Nyeri | 119,353 | 13 | |
| - Karatina | 8,499 | 131 | |
| - Naro Moru | 5,805 | 159 | |
| - Othaya | 5,137 | 168 | |
| - Mweiga | 3,583 | 188 | |
| - Endarasha | 3,049 | 199 | |

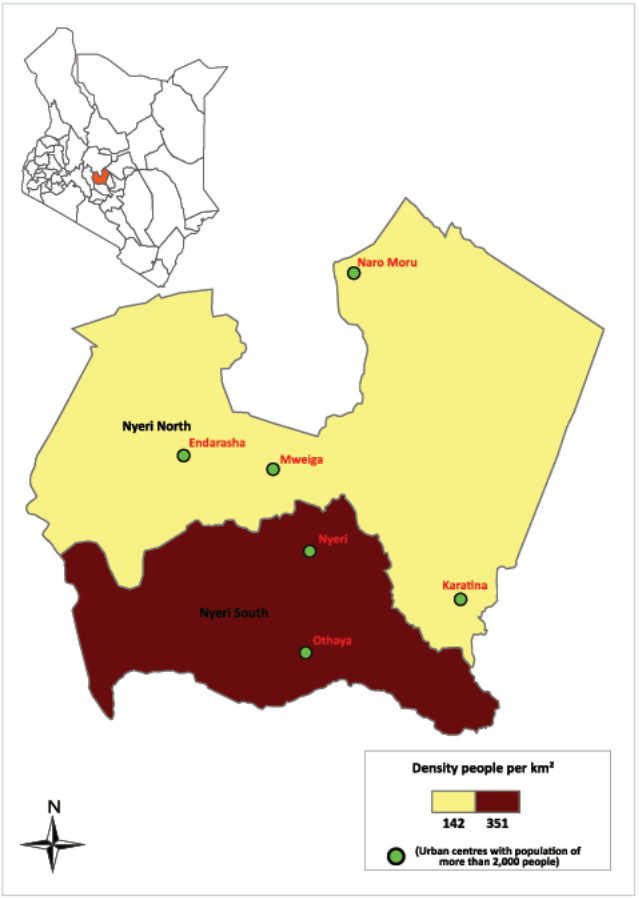


| Health and Education Outcomes | Nyeri | Rank[a] | Kenya[b] |
|---|---|---|---|
| Fully-immunized pop<1yr (%, 2012/13) | 94.4 | 6 | 64.0 |
| Malaria burden (%, 2012) | 3.8 | 1 | 27.7 |
| TB Cases in every 100,000 people (2012) | 245 | 27 | 39.0 |
| HIV Prevalence in 2011 (%) | 4.4 | 19 | 6.2 |
| People Living with HIV (2011) | 20,800 | 22 | 34,338 |
| New HIV Infections (2011) | 1,380 | 22 | 2,217 |
| Population with primary education (%) | 61.4 | 44 | 66.6 |
| Population with secondary education (%) | 19.8 | 1 | 12.7 |

| Funding Per Capita in Kshs. (2010/11) | Nyeri | Rank[a] | Kenya[b] |
|---|---|---|---|
| Constituency Development Fund (CDF) | 489 | 10 | 300 |
| Local Authority Transfer Fund (LATF) | 325 | 11 | 315 |
| Single Business Permit revenues by LAs | 116 | 5 | 48 |
| Property tax revenues by LAs | 80 | 13 | 70 |
| Rural Electrification Programme Fund | 74 | 12 | 88 |
| **Total** | **1,084** | **10** | **909** |

| Access to Infrastructure | Nyeri | Rank[a] | Kenya[b] |
|---|---|---|---|
| Improved water (% households 2009) | 69.3 | 19 | 66.5 |
| Improved sanitation (% households 2009) | 99.6 | 4 | 87.8 |
| Electricity (% households 2009) | 26.3 | 7 | 22.7 |
| Paved roads (% of total roads 2012) | 4.4 | 10 | 9.4 |

| Service Coverage | Nyeri | Rank[a] | Kenya[b] |
|---|---|---|---|
| Delivered in a health centre | 84.0 | 2 | 37.5 |
| Qualified medical assistant during birth | 84.0 | 2 | 37.6 |
| Had all vaccinations | 85.1 | 14 | 75.0 |
| Adequate height for age | 44.8 | 43 | 59.8 |
| Can read & write | 92.9 | 3 | 66.4 |
| Attending School, 15-18 years | 72.8 | 27 | 70.9 |

*[a] Except poverty gap, malaria, TB & HIV, all rankings are in descending order i.e. highest to lowest.*
*[b] All entries in the Kenya' column show County averages.*

## Constituency Population and County Voter Statistics

| | | |
|---|---|---|
| Total number of registered voters in 2012 | 14,337,399 | 100 % |
| County's share of registered voters in 2012 | 357,105 | 2.5 % |

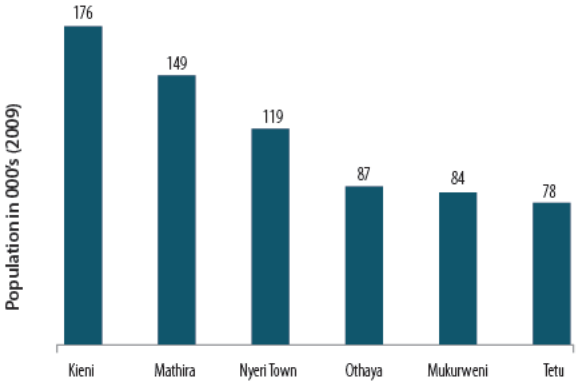


*Source: KNBS., IEBC*

## Rural Electrification Allocations, Kshs Millions

*Source: Rural Electrification Authority.*

## CDF Allocations, Kshs Millions

*Source: CDF Board Website.*

## 2012/13

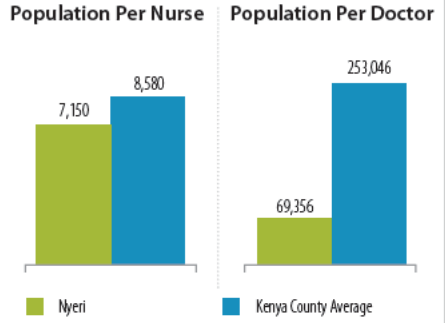


*Source: Ministry of Medical Services.*

# SAMBURU COUNTY

| General Information | Samburu | Rank[a] | Kenya[b] |
|---|---|---|---|
| Population (2009) | 223,947 | 45 | 821,491 |
| Population (1999) | 143,547 | 45 | 610,355 |
| Annual population growth rate, 1999-2009 (%) | 4.45 | 9 | 3.14 |
| Surface area (km²) | 21,022 | 10 | 12,368 |
| Population density 2009 (people per km²) | 11 | 44 | 66 |
| Poverty gap, based on KIHBS (2005/06) | 42.4 | 45 | 19 |
| Share of urban population, 2009 (%) | 17 | 27 | 29.9 |
| Urban population in largest towns (2009) | | | |
| - Maralal | 15,860 | 100 | |
| - Baragoi | 7,992 | 134 | |
| - Archers Post | 6,275 | 150 | |
| - Wamba | 6,226 | 152 | |

| Health and Education Outcomes | Samburu | Rank[a] | Kenya[b] |
|---|---|---|---|
| Fully-immunized pop<1yr (%, 2012/13) | 63.4 | 31 | 64.0 |
| Malaria burden (%, 2012) | 160.2 | 18 | 27.7 |
| TB Cases in every 100,000 people (2012) | 328 | 38 | 39.0 |
| HIV Prevalence in 2011 (%) | 5.1 | 29 | 6.2 |
| People Living with HIV (2011) | 6,400 | 6 | 34,338 |
| New HIV Infections (2011) | 450 | 6 | 2,217 |
| Population with primary education (%) | 63.6 | 39 | 66.6 |
| Population with secondary education (%) | 6.5 | 44 | 12.7 |

| Funding Per Capita in Kshs. (2010/11) | Samburu | Rank[a] | Kenya[b] |
|---|---|---|---|
| Constituency Development Fund (CDF) | 604 | 7 | 300 |
| Local Authority Transfer Fund (LATF) | 301 | 13 | 315 |
| Single Business Permit revenues by LAs | 21 | 37 | 48 |
| Property tax revenues by LAs | 19 | 31 | 70 |
| Rural Electrification Programme Fund | 77 | 9 | 88 |
| **Total** | **1,022** | **13** | **909** |

| Access to Infrastructure | Samburu | Rank[a] | Kenya[b] |
|---|---|---|---|
| Improved water (% households 2009) | 67.8 | 23 | 66.5 |
| Improved sanitation (% households 2009) | 26.5 | 45 | 87.8 |
| Electricity (% households 2009) | 6.2 | 30 | 22.7 |
| Paved roads (% of total roads 2012) | 0.1 | 42 | 9.4 |

| Service Coverage | Samburu | Rank[a] | Kenya[b] |
|---|---|---|---|
| Delivered in a health centre | 18.4 | 39 | 37.5 |
| Qualified medical assistant during birth | 19.0 | 39 | 37.6 |
| Had all vaccinations | 85.6 | 13 | 75.0 |
| Adequate height for age | 57.8 | 30 | 59.8 |
| Can read & write | 28.9 | 43 | 66.4 |
| Attending School, 15-18 years | 63.3 | 37 | 70.9 |

*[a] Except poverty gap, malaria, TB & HIV, all rankings are in descending order i.e. highest to lowest.*
*[b] All entries in the 'Kenya' column show County averages.*

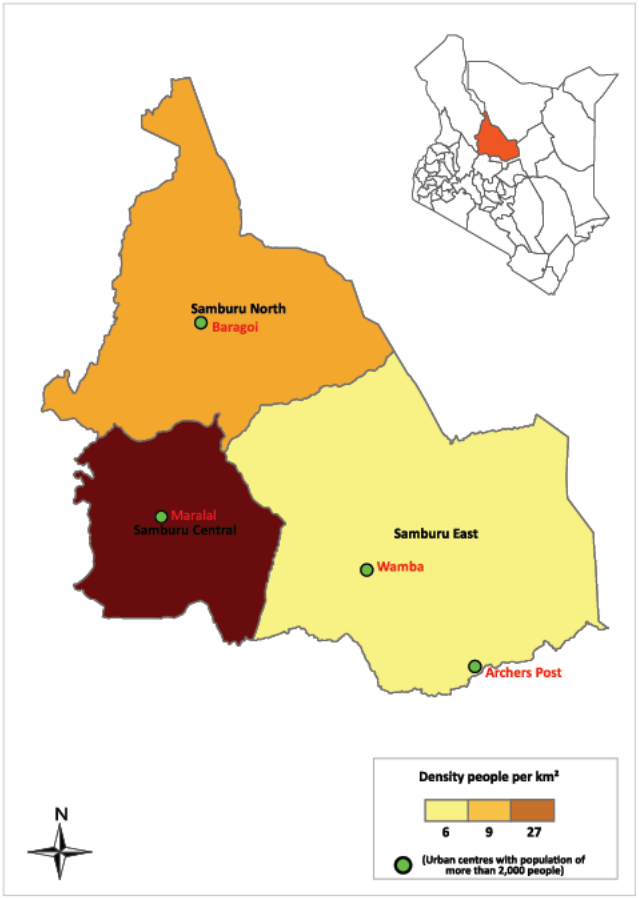


## Constituency Population and County Voter Statistics

| | | |
|---|---|---|
| Total number of registered voters in 2012 | 14,337,399 | 100 % |
| County's share of registered voters in 2012 | 56,662 | 0.4 % |

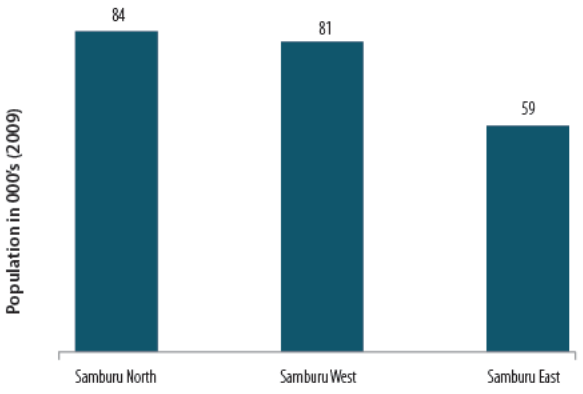


*Source: KNBS., IEBC*

## Rural Electrification Allocations, Kshs Millions

*Source: Rural Electrification Authority.*

## CDF Allocations, Kshs Millions

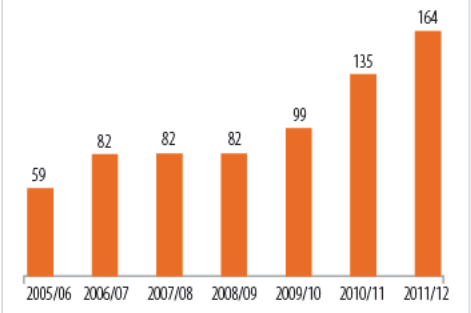


*Source: CDF Board Website.*

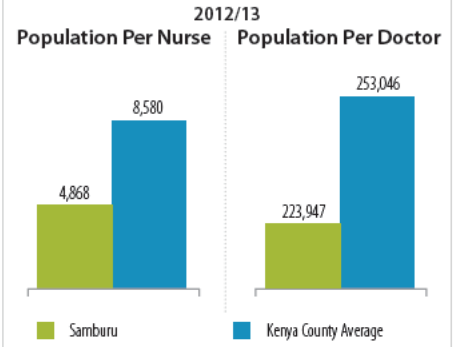


*Source: Ministry of Medical Services.*

# SIAYA COUNTY

| General Information | Siaya | Rank[a] | Kenya[b] |
|---|---|---|---|
| Population (2009) | 842,304 | 21 | 821,491 |
| Population (1999) | 718,964 | 15 | 610,355 |
| Annual population growth rate, 1999-2009 (%) | 1.58 | 40 | 3.14 |
| Surface area (km$^2$) | 2,530 | 37 | 12,368 |
| Population density 2009 (people per km$^2$) | 333 | 14 | 66 |
| Poverty gap, based on KIHBS (2005/06) | 11.8 | 13 | 19 |
| Share of urban population, 2009 (%) | 11 | 44 | 29.9 |
| Urban population in largest towns (2009) | | | |
| - Bondo | 33,468 | 72 | |
| - Siaya | 22,586 | 83 | |
| - Usenge | 10,098 | 117 | |
| - Ugunja | 7,242 | 140 | |
| - Yala | 6,412 | 148 | |
| - Ukwala | 5,187 | 167 | |
| - Ndori | 2,522 | 208 | |

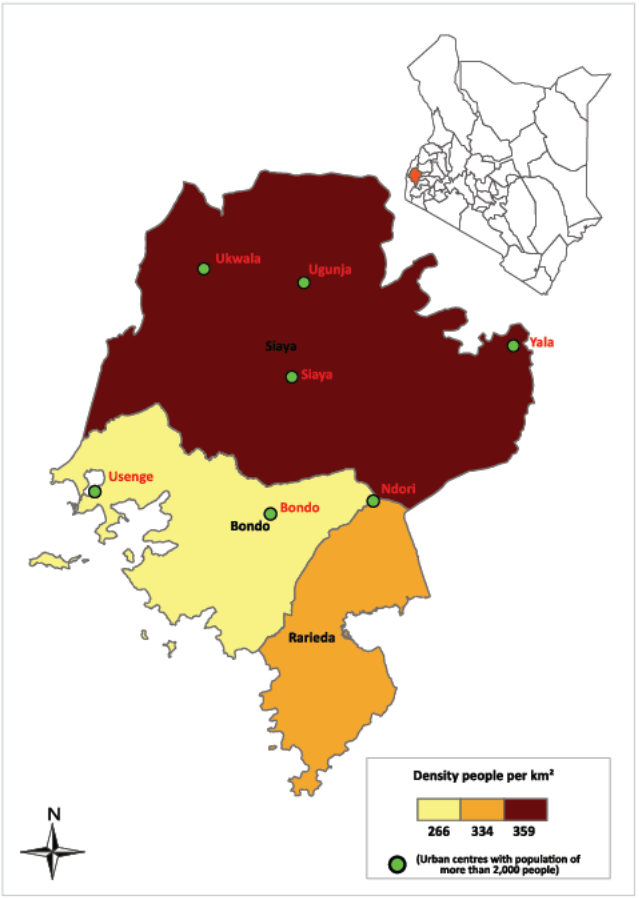


| Health and Education Outcomes | Siaya | Rank[a] | Kenya[b] |
|---|---|---|---|
| Fully-immunized pop<1yr (%, 2012/13) | 93.0 | 7 | 64.0 |
| Malaria burden (%, 2012) | 409.3 | 47 | 27.7 |
| TB Cases in every 100,000 people (2012) | 389 | 41 | 39.0 |
| HIV Prevalence in 2011 (%) | 17.8 | 45 | 6.2 |
| People Living with HIV (2011) | 100,400 | 44 | 34,338 |
| New HIV Infections (2011) | 6,300 | 44 | 2,217 |
| Population with primary education (%) | 70.3 | 18 | 66.6 |
| Population with secondary education (%) | 10.8 | 28 | 12.7 |

| Funding Per Capita in Kshs. (2010/11) | Siaya | Rank[a] | Kenya[b] |
|---|---|---|---|
| Constituency Development Fund (CDF) | 369 | 26 | 300 |
| Local Authority Transfer Fund (LATF) | 281 | 18 | 315 |
| Single Business Permit revenues by LAs | 31 | 29 | 48 |
| Property tax revenues by LAs | 9 | 41 | 70 |
| Rural Electrification Programme Fund | 65 | 18 | 88 |
| **Total** | **755** | **32** | **909** |

| Access to Infrastructure | Siaya | Rank[a] | Kenya[b] |
|---|---|---|---|
| Improved water (% households 2009) | 46.7 | 40 | 66.5 |
| Improved sanitation (% households 2009) | 82.7 | 28 | 87.8 |
| Electricity (% households 2009) | 4.3 | 39 | 22.7 |
| Paved roads (% of total roads 2012) | 0.7 | 29 | 9.4 |

| Service Coverage | Siaya | Rank[a] | Kenya[b] |
|---|---|---|---|
| Delivered in a health centre | 47.4 | 13 | 37.5 |
| Qualified medical assistant during birth | 52.0 | 12 | 37.6 |
| Had all vaccinations | 64.8 | 40 | 75.0 |
| Adequate height for age | 56.2 | 31 | 59.8 |
| Can read & write | 66.2 | 29 | 66.4 |
| Attending School, 15-18 years | 72.9 | 26 | 70.9 |

*[a] Except poverty gap, malaria, TB & HIV, all rankings are in descending order i.e. highest to lowest.*
*[b] All entries in the Kenya' column show County averages.*

## Constituency Population and County Voter Statistics

| | | |
|---|---|---|
| Total number of registered voters in 2012 | 14,337,399 | 100 % |
| County's share of registered voters in 2012 | 312,518 | 2.2 % |

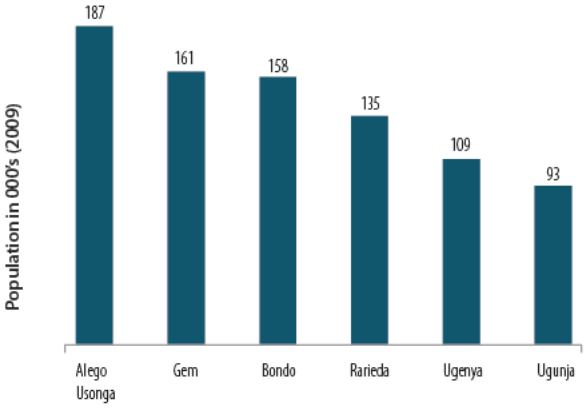


*Source: KNBS., IEBC*

## Rural Electrification Allocations, Kshs Millions

*Source: Rural Electrification Authority.*

## CDF Allocations, Kshs Millions

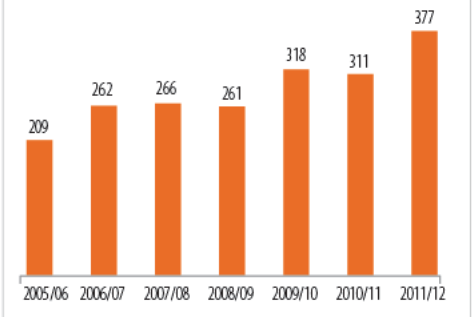


*Source: CDF Board Website.*

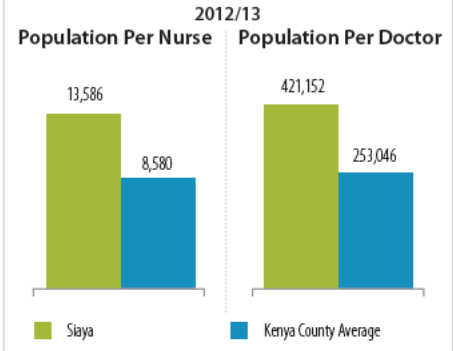


*Source: Ministry of Medical Services.*

# TAITA TAVETA COUNTY

| General Information | Taita Taveta | Rank[a] | Kenya[b] |
|---|---|---|---|
| Population (2009) | 284,657 | 43 | 821,491 |
| Population (1999) | 246,671 | 42 | 610,355 |
| Annual population growth rate, 1999-2009 (%) | 1.43 | 43 | 3.14 |
| Surface area (km²) | 17,084 | 12 | 12,368 |
| Population density 2009 (people per km²) | 17 | 39 | 66 |
| Poverty gap, based on KIHBS (2005/06) | 17.6 | 28 | 19 |
| Share of urban population, 2009 (%) | 23 | 17 | 29.9 |
| Urban population in largest towns (2009) | | | |
| - Wundanyi | 62,404 | 36 | |
| - Taveta | 19,865 | 87 | |
| - Voi | 17,152 | 97 | |
| - Mwatate | 5,573 | 163 | |

| Health and Education Outcomes | Taita Taveta | Rank[a] | Kenya[b] |
|---|---|---|---|
| Fully-immunized pop<1yr (%, 2012/13) | 97.8 | 2 | 64.0 |
| Malaria burden (%, 2012) | 160.5 | 19 | 27.7 |
| TB Cases in every 100,000 people (2012) | 206 | 15 | 39.0 |
| HIV Prevalence in 2011 (%) | 6.4 | 36 | 6.2 |
| People Living with HIV (2011) | 12,500 | 13 | 34,338 |
| New HIV Infections (2011) | 800 | 13 | 2,217 |
| Population with primary education (%) | 68.7 | 22 | 66.6 |
| Population with secondary education (%) | 12.1 | 20 | 12.7 |

| Funding Per Capita in Kshs. (2010/11) | Taita Taveta | Rank[a] | Kenya[b] |
|---|---|---|---|
| Constituency Development Fund (CDF) | 817 | 4 | 300 |
| Local Authority Transfer Fund (LATF) | 338 | 9 | 315 |
| Single Business Permit revenues by LAs | 73 | 13 | 48 |
| Property tax revenues by LAs | 185 | 4 | 70 |
| Rural Electrification Programme Fund | 123 | 3 | 88 |
| **Total** | **1,536** | **4** | **909** |

| Access to Infrastructure | Taita Taveta | Rank[a] | Kenya[b] |
|---|---|---|---|
| Improved water (% households 2009) | 70.0 | 18 | 66.5 |
| Improved sanitation (% households 2009) | 94.3 | 21 | 87.8 |
| Electricity (% households 2009) | 15.0 | 15 | 22.7 |
| Paved roads (% of total roads 2012) | 1.5 | 22 | 9.4 |

| Service Coverage | Taita Taveta | Rank[a] | Kenya[b] |
|---|---|---|---|
| Delivered in a health centre | 40.5 | 16 | 37.5 |
| Qualified medical assistant during birth | 43.2 | 17 | 37.6 |
| Had all vaccinations | 76.6 | 23 | 75.0 |
| Adequate height for age | 49.6 | 38 | 59.8 |
| Can read & write | 45.3 | 41 | 66.4 |
| Attending School, 15-18 years | 74.7 | 23 | 70.9 |

*[a] Except poverty gap, malaria, TB & HIV, all rankings are in descending order i.e. highest to lowest.*
*[b] All entries in the 'Kenya' column show County averages.*

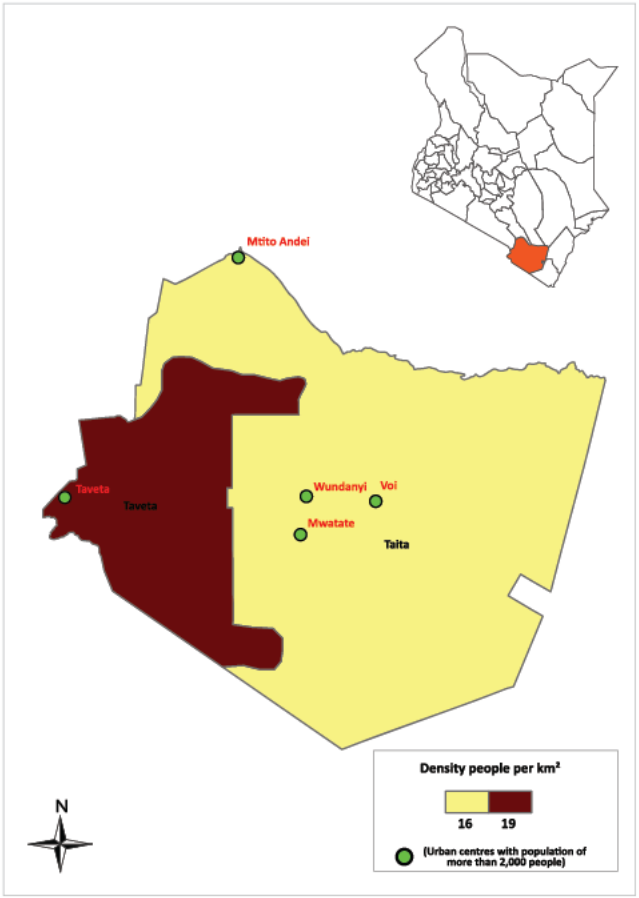


## Constituency Population and County Voter Statistics

| | | |
|---|---|---|
| Total number of registered voters in 2012 | 14,337,399 | 100 % |
| County's share of registered voters in 2012 | 112,219 | 0.8 % |

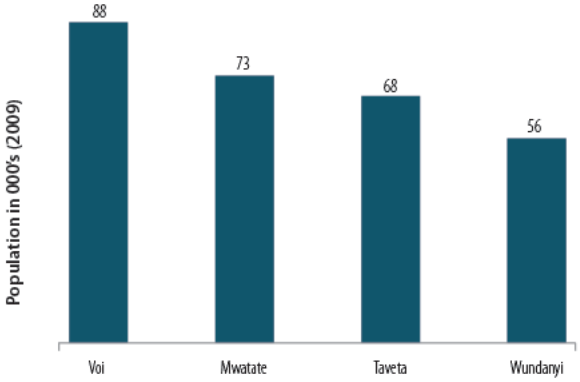


*Source: KNBS., IEBC*

### Rural Electrification Allocations, Kshs Millions

*Source: Rural Electrification Authority.*

### CDF Allocations, Kshs Millions

*Source: CDF Board Website.*

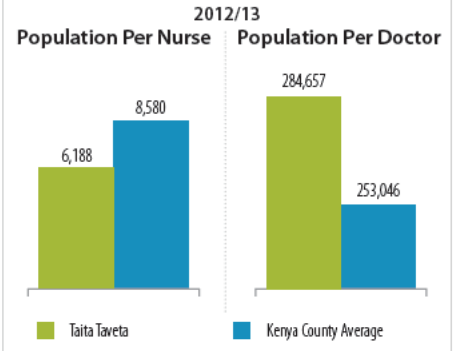


*Source: Ministry of Medical Services.*

# TANA RIVER COUNTY

| General Information | Tana River | Rank[a] | Kenya[b] |
|---|---|---|---|
| Population (2009) | 240,075 | 44 | 821,491 |
| Population (1999) | 180,901 | 43 | 610,355 |
| Annual population growth rate, 1999-2009 (%) | 2.83 | 22 | 3.14 |
| Surface area (km$^2$) | 38,437 | 5 | 12,368 |
| Population density 2009 (people per km$^2$) | 6 | 45 | 66 |
| Poverty gap, based on KIHBS (2005/06) | 29.9 | 42 | 19 |
| Share of urban population, 2009 (%) | 15 | 33 | 29.9 |
| Urban population in largest towns (2009) | | | |
| - Hola | 17,337 | 95 | |
| - Madogo | 15,824 | 101 | |
| - Garsen | 2,904 | 200 | |

| Health and Education Outcomes | Tana River | Rank[a] | Kenya[b] |
|---|---|---|---|
| Fully-immunized pop<1yr (%, 2012/13) | 62.8 | 33 | 64.0 |
| Malaria burden (%, 2012) | 96.7 | 12 | 27.7 |
| TB Cases in every 100,000 people (2012) | 238 | 26 | 39.0 |
| HIV Prevalence in 2011 (%) | 2.0 | 5 | 6.2 |
| People Living with HIV (2011) | 2,600 | 4 | 34,338 |
| New HIV Infections (2011) | 120 | 4 | 2,217 |
| Population with primary education (%) | 67.9 | 25 | 66.6 |
| Population with secondary education (%) | 5.5 | 47 | 12.7 |

| Funding Per Capita in Kshs. (2010/11) | Tana River | Rank[a] | Kenya[b] |
|---|---|---|---|
| Constituency Development Fund (CDF) | 780 | 5 | 300 |
| Local Authority Transfer Fund (LATF) | 255 | 28 | 315 |
| Single Business Permit revenues by LAs | 10 | 44 | 48 |
| Property tax revenues by LAs | 24 | 27 | 70 |
| Rural Electrification Programme Fund | 112 | 5 | 88 |
| Total | 1,181 | 7 | 909 |

| Access to Infrastructure | Tana River | Rank[a] | Kenya[b] |
|---|---|---|---|
| Improved water (% households 2009) | 55.5 | 35 | 66.5 |
| Improved sanitation (% households 2009) | 29.3 | 44 | 87.8 |
| Electricity (% households 2009) | 2.5 | 46 | 22.7 |
| Paved roads (% of total roads 2012) | 0.2 | 41 | 9.4 |

| Service Coverage | Tana River | Rank[a] | Kenya[b] |
|---|---|---|---|
| Delivered in a health centre | 22.6 | 35 | 37.5 |
| Qualified medical assistant during birth | 20.4 | 38 | 37.6 |
| Had all vaccinations | 85.7 | 12 | 75.0 |
| Adequate height for age | 49.7 | 37 | 59.8 |
| Can read & write | 49.8 | 39 | 66.4 |
| Attending School, 15-18 years | 46.9 | 43 | 70.9 |

[a] *Except poverty gap, malaria, TB & HIV, all rankings are in descending order i.e. highest to lowest.*
[b] *All entries in the Kenya' column show County averages.*

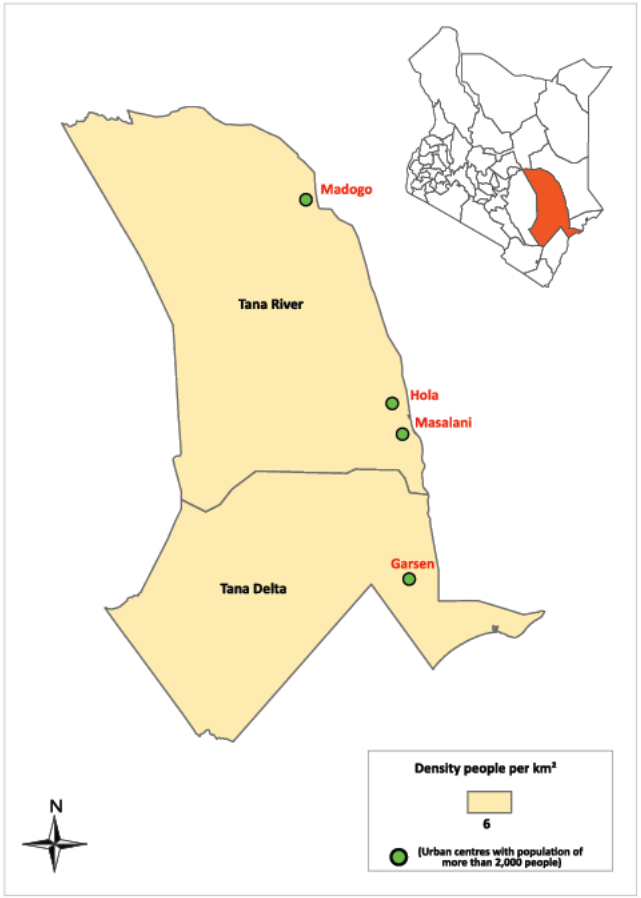


## Constituency Population and County Voter Statistics

| | | |
|---|---|---|
| Total number of registered voters in 2012 | 14,337,399 | 100 % |
| County's share of registered voters in 2012 | 73,037 | 0.5 % |

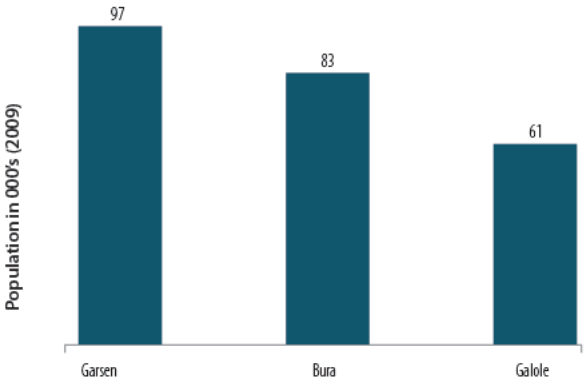


*Source: KNBS., IEBC*

## Rural Electrification Allocations, Kshs Millions

*Source: Rural Electrification Authority.*

## CDF Allocations, Kshs Millions

*Source: CDF Board Website.*

## 2012/13

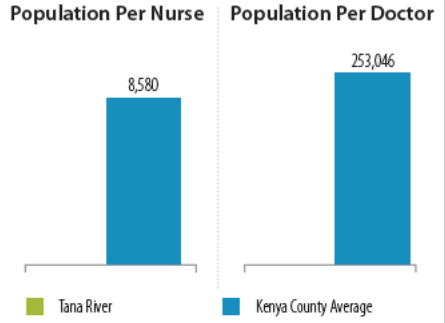


*Source: Ministry of Medical Services.*

# THARAKA NITHI COUNTY

| General Information | Tharaka N | Rank[a] | Kenya[b] |
|---|---|---|---|
| Population (2009) | 365,330 | 41 | 821,491 |
| Population (1999) | 306,443 | 39 | 610,355 |
| Annual population growth rate, 1999-2009 (%) | 1.76 | 39 | 3.14 |
| Surface area (km$^2$) | 2,639 | 33 | 12,368 |
| Population density 2009 (people per km$^2$) | 138 | 27 | 66 |
| Poverty gap, based on KIHBS (2005/06) | 12.0 | 15 | 19 |
| Share of urban population, 2009 (%) | 7 | 47 | 29.9 |
| Urban population in largest towns (2009) | | | |
| - Chuka | 43,470 | 54 | |
| - Chogoria | 28,415 | 75 | |

| Health and Education Outcomes | Tharaka N | Rank[a] | Kenya[b] |
|---|---|---|---|
| Fully-immunized pop<1yr (%, 2012/13) | 46.5 | 41 | 64.0 |
| Malaria burden (%, 2012) | 337.6 | 43 | 27.7 |
| TB Cases in every 100,000 people (2012) | 285 | 34 | 39.0 |
| HIV Prevalence in 2011 (%) | 5.1 | 28 | 6.2 |
| People Living with HIV (2011) | 12,000 | 12 | 34,338 |
| New HIV Infections (2011) | 800 | 12 | 2,217 |
| Population with primary education (%) | 75.1 | 1 | 66.6 |
| Population with secondary education (%) | 10.4 | 31 | 12.7 |

| Funding Per Capita in Kshs. (2010/11) | Tharaka N | Rank[a] | Kenya[b] |
|---|---|---|---|
| Constituency Development Fund (CDF) | 350 | 30 | 300 |
| Local Authority Transfer Fund (LATF) | 259 | 26 | 315 |
| Single Business Permit revenues by LAs | 21 | 38 | 48 |
| Property tax revenues by LAs | 8 | 42 | 70 |
| Rural Electrification Programme Fund | 59 | 23 | 88 |
| **Total** | **541** | **45** | **909** |

| Access to Infrastructure | Tharaka N | Rank[a] | Kenya[b] |
|---|---|---|---|
| Improved water (% households 2009) | 40.4 | 43 | 66.5 |
| Improved sanitation (% households 2009) | 90.6 | 24 | 87.8 |
| Electricity (% households 2009) | 3.0 | 43 | 22.7 |
| Paved roads (% of total roads 2012) | 0.3 | 36 | 9.4 |

| Service Coverage | Tharaka N | Rank[a] | Kenya[b] |
|---|---|---|---|
| Delivered in a health centre | 29.4 | 29 | 37.5 |
| Qualified medical assistant during birth | 28.9 | 28 | 37.6 |
| Had all vaccinations | 44.9 | 47 | 75.0 |
| Adequate height for age | 43.9 | 44 | 59.8 |
| Can read & write | 71.4 | 23 | 66.4 |
| Attending School, 15-18 years | 84.8 | 8 | 70.9 |

*[a] Except poverty gap, malaria, TB & HIV, all rankings are in descending order i.e. highest to lowest.*
*[b] All entries in the 'Kenya' column show County averages.*

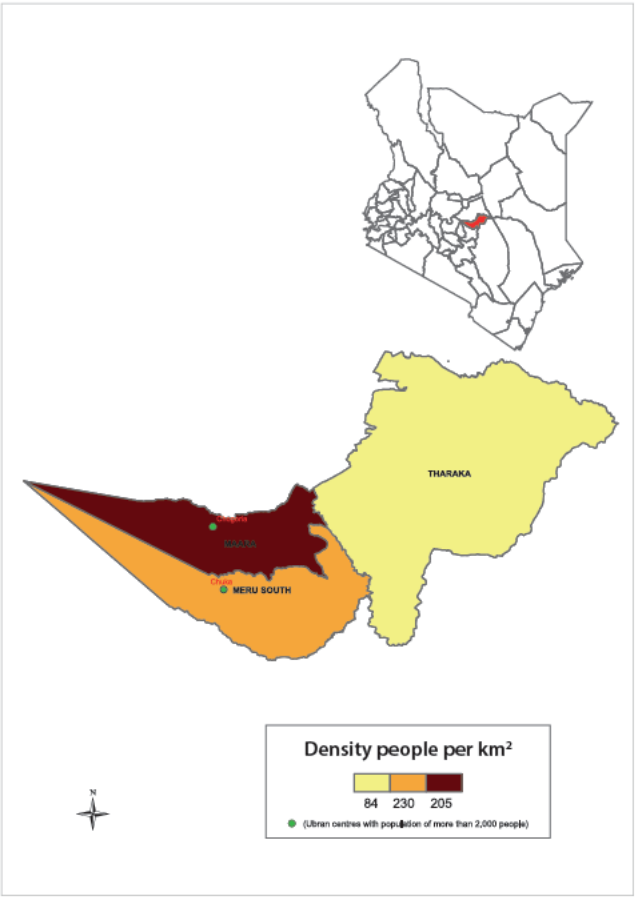


## Constituency Population and County Voter Statistics

| | | |
|---|---|---|
| Total number of registered voters in 2012 | 14,337,399 | 100 % |
| County's share of registered voters in 2012 | 155,823 | 1.1 % |

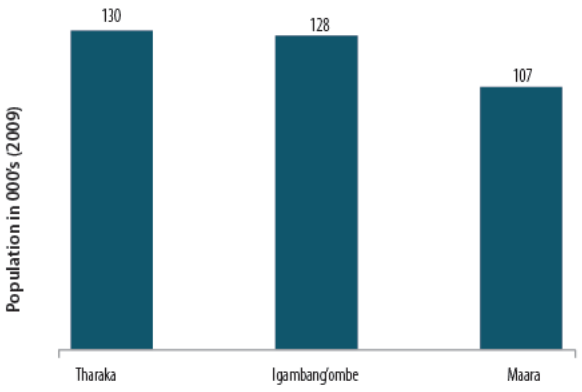


*Source: KNBS., IEBC*

## Rural Electrification Allocations, Kshs Millions

*Source: Rural Electrification Authority.*

## CDF Allocations, Kshs Millions

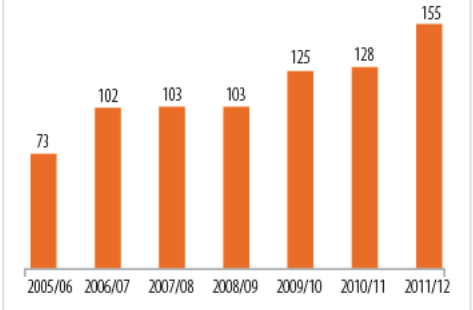


*Source: CDF Board Website.*

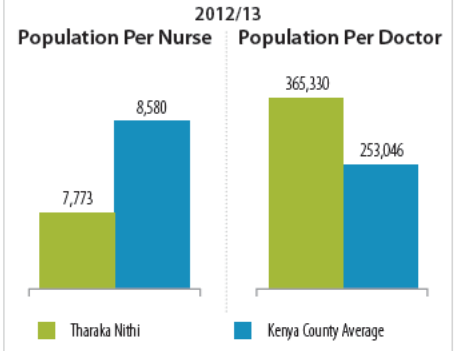


*Source: Ministry of Medical Services.*

# TRANS NZOIA COUNTY

| General Information | Trans Nzoia | Rank[a] | Kenya[b] |
|---|---|---|---|
| Population (2009) | 818,757 | 22 | 821,491 |
| Population (1999) | 575,662 | 22 | 610,355 |
| Annual population growth rate, 1999-2009 (%) | 3.52 | 12 | 3.14 |
| Surface area (km²) | 2,496 | 38 | 12,368 |
| Population density 2009 (people per km²) | 328 | 15 | 66 |
| Poverty gap, based on KIHBS (2005/06) | 15.1 | 23 | 19 |
| Share of urban population, 2009 (%) | 20 | 21 | 29.9 |
| Urban population in largest towns (2009) | | | |
| - Kitale | 106,187 | 20 | |
| - Kiminini | 11,659 | 111 | |

| Health and Education Outcomes | Trans Nzoia | Rank[a] | Kenya[b] |
|---|---|---|---|
| Fully-immunized pop<1yr (%, 2012/13) | 34.5 | 43 | 64.0 |
| Malaria burden (%, 2012) | 134.5 | 15 | 27.7 |
| TB Cases in every 100,000 people (2012) | 173 | 8 | 39.0 |
| HIV Prevalence in 2011 (%) | 7.2 | 39 | 6.2 |
| People Living with HIV (2011) | 34,800 | 36 | 34,338 |
| New HIV Infections (2011) | 2,280 | 36 | 2,217 |
| Population with primary education (%) | 70.9 | 15 | 66.6 |
| Population with secondary education (%) | 10.9 | 27 | 12.7 |

| Funding Per Capita in Kshs. (2010/11) | Trans Nzoia | Rank[a] | Kenya[b] |
|---|---|---|---|
| Constituency Development Fund (CDF) | 284 | 38 | 300 |
| Local Authority Transfer Fund (LATF) | 154 | 46 | 315 |
| Single Business Permit revenues by LAs | 40 | 24 | 48 |
| Property tax revenues by LAs | 41 | 21 | 70 |
| Rural Electrification Programme Fund | 40 | 39 | 88 |
| **Total** | **559** | **43** | **909** |

| Access to Infrastructure | Trans Nzoia | Rank[a] | Kenya[b] |
|---|---|---|---|
| Improved water (% households 2009) | 76.7 | 9 | 66.5 |
| Improved sanitation (% households 2009) | 96.0 | 19 | 87.8 |
| Electricity (% households 2009) | 8.9 | 24 | 22.7 |
| Paved roads (% of total roads 2012) | 2.3 | 14 | 9.4 |

| Service Coverage | Trans Nzoia | Rank[a] | Kenya[b] |
|---|---|---|---|
| Delivered in a health centre | 21.3 | 37 | 37.5 |
| Qualified medical assistant during birth | 20.7 | 37 | 37.6 |
| Had all vaccinations | 90.6 | 4 | 75.0 |
| Adequate height for age | 52.6 | 35 | 59.8 |
| Can read & write | 51.6 | 38 | 66.4 |
| Attending School, 15-18 years | 92.0 | 1 | 70.9 |

*[a] Except poverty gap, malaria, TB & HIV, all rankings are in descending order i.e. highest to lowest.*
*[b] All entries in the Kenya' column show County averages.*

## Constituency Population and County Voter Statistics

| | | |
|---|---|---|
| Total number of registered voters in 2012 | 14,337,399 | 100 % |
| County's share of registered voters in 2012 | 231,352 | 1.6 % |

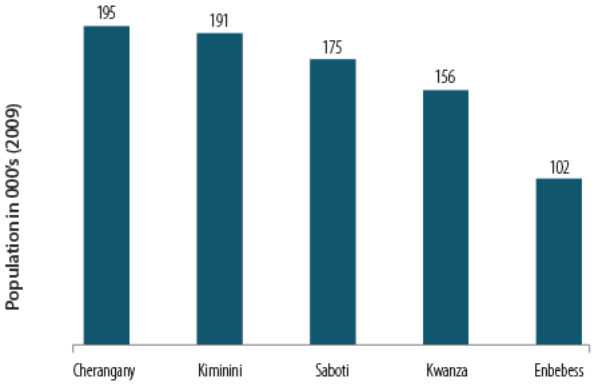


*Source: KNBS., IEBC*

## Rural Electrification Allocations, Kshs Millions

*Source: Rural Electrification Authority.*

## CDF Allocations, Kshs Millions

*Source: CDF Board Website.*

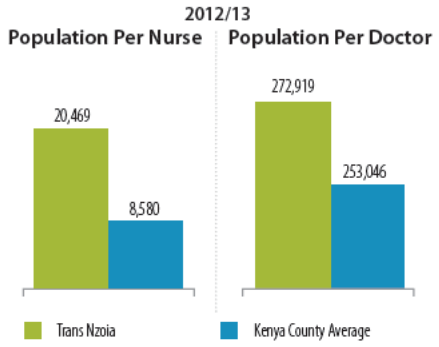


*Source: Ministry of Medical Services.*

# TURKANA COUNTY

| General Information | Turkana | Rank[a] | Kenya[b] |
|---|---|---|---|
| Population (2009) | 855,399 | 19 | 821,491 |
| Population (1999) | 450,860 | 31 | 610,355 |
| Annual population growth rate, 1999-2009 (%) | 6.40 | 3 | 3.14 |
| Surface area (km$^2$) | 68,680 | 2 | 12,368 |
| Population density 2009 (people per km$^2$) | 12 | 42 | 66 |
| Poverty gap, based on KIHBS (2005/06) | 67.5 | 47 | 19 |
| Share of urban population, 2009 (%) | 14 | 37 | 29.9 |
| Urban population in largest towns (2009) | | | |
| - Lodwar | 48,316 | 50 | |
| - Kakuma | 36,875 | 66 | |
| - Lokichogio | 17,695 | 94 | |

| Health and Education Outcomes | Turkana | Rank[a] | Kenya[b] |
|---|---|---|---|
| Fully-immunized pop<1yr (%, 2012/13) | 27.4 | 46 | 64.0 |
| Malaria burden (%, 2012) | 165.7 | 21 | 27.7 |
| TB Cases in every 100,000 people (2012) | 207 | 16 | 39.0 |
| HIV Prevalence in 2011 (%) | 9.9 | 42 | 6.2 |
| People Living with HIV (2011) | 51,200 | 38 | 34,338 |
| New HIV Infections (2011) | 3,210 | 38 | 2,217 |
| Population with primary education (%) | 71.0 | 13 | 66.6 |
| Population with secondary education (%) | 9.5 | 39 | 12.7 |

| Funding Per Capita in Kshs. (2010/11) | Turkana | Rank[a] | Kenya[b] |
|---|---|---|---|
| Constituency Development Fund (CDF) | 321 | 34 | 300 |
| Local Authority Transfer Fund (LATF) | 182 | 44 | 315 |
| Single Business Permit revenues by LAs | 9 | 45 | 48 |
| Property tax revenues by LAs | 6 | 43 | 70 |
| Rural Electrification Programme Fund | 36 | 44 | 88 |
| **Total** | **554** | **44** | **909** |

| Access to Infrastructure | Turkana | Rank[a] | Kenya[b] |
|---|---|---|---|
| Improved water (% households 2009) | 74.3 | 15 | 66.5 |
| Improved sanitation (% households 2009) | 17.8 | 46 | 87.8 |
| Electricity (% households 2009) | 2.4 | 47 | 22.7 |
| Paved roads (% of total roads 2012) | 2.0 | 18 | 9.4 |

| Service Coverage | Turkana | Rank[a] | Kenya[b] |
|---|---|---|---|
| Delivered in a health centre | 6.9 | 46 | 37.5 |
| Qualified medical assistant during birth | 6.9 | 46 | 37.6 |
| Had all vaccinations | 66.7 | 35 | 75.0 |
| Adequate height for age | 65.8 | 16 | 59.8 |
| Can read & write | 18.1 | 46 | 66.4 |
| Attending School, 15-18 years | 39.0 | 47 | 70.9 |

*[a] Except poverty gap, malaria, TB & HIV, all rankings are in descending order i.e. highest to lowest.*
*[b] All entries in the 'Kenya' column show County averages.*

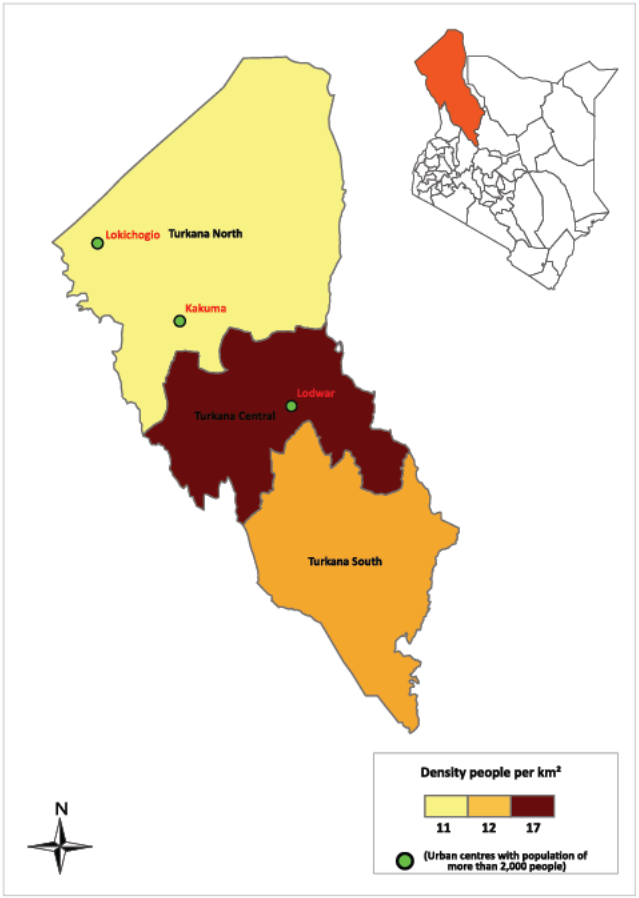


## Constituency Population and County Voter Statistics

| | | |
|---|---|---|
| Total number of registered voters in 2012 | 14,337,399 | 100 % |
| County's share of registered voters in 2012 | 120,345 | 0.8 % |

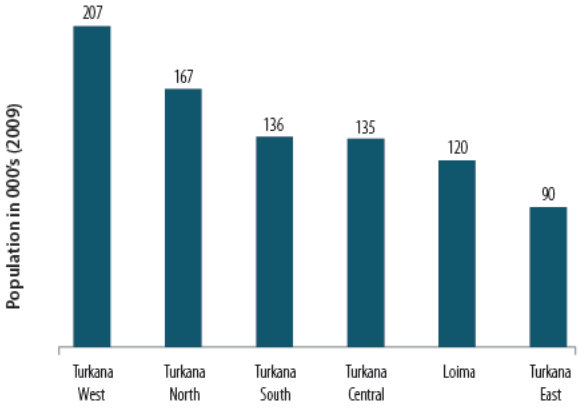


*Source: KNBS., IEBC*

## Rural Electrification Allocations, Kshs Millions

*Source: Rural Electrification Authority.*

## CDF Allocations, Kshs Millions

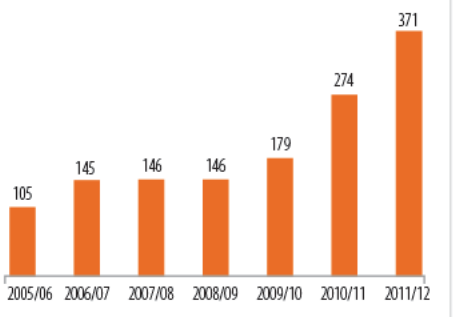


*Source: CDF Board Website.*

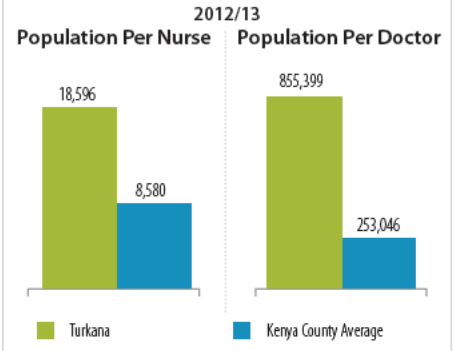


*Source: Ministry of Medical Services.*

# UASIN GISHU COUNTY

| General Information | Uasin Gishu | Rank[a] | Kenya[b] |
|---|---|---|---|
| Population (2009) | 894,179 | 17 | 821,491 |
| Population (1999) | 622,705 | 19 | 610,355 |
| Annual population growth rate, 1999-2009 (%) | 3.62 | 11 | 3.14 |
| Surface area (km²) | 3,345 | 23 | 12,368 |
| Population density 2009 (people per km²) | 267 | 19 | 66 |
| Poverty gap, based on KIHBS (2005/06) | 11.4 | 10 | 19 |
| Share of urban population, 2009 (%) | 39 | 9 | 29.9 |
| Urban population in largest towns (2009) | | | |
| - Eldoret | 289,380 | 5 | |
| - Moi's Bridge | 14,596 | 106 | |
| - Matunda | 10,031 | 119 | |
| - Burnt Forest | 4,925 | 172 | |
| - Jua Kali | 3,427 | 192 | |
| - Turbo | 2,831 | 201 | |

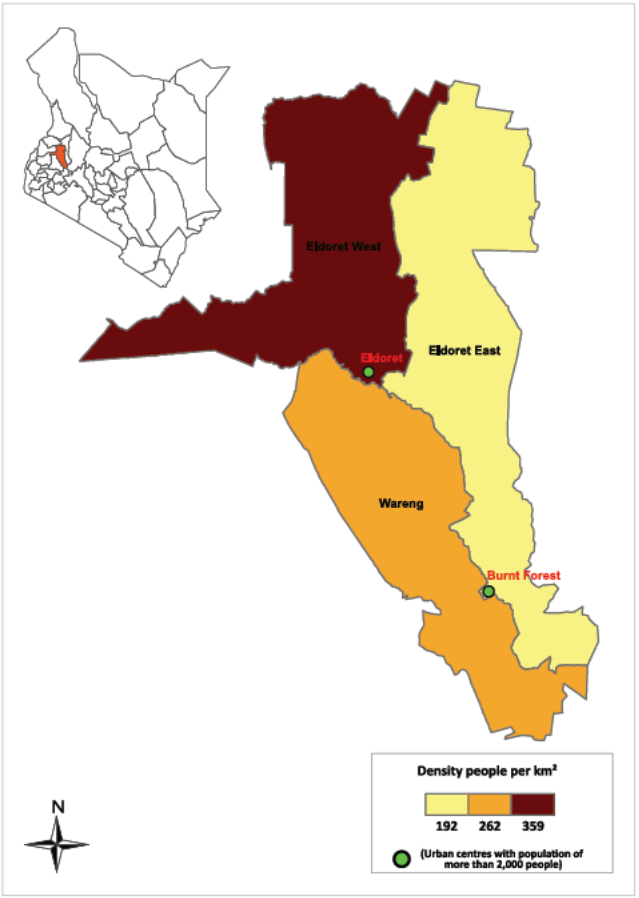


| Health and Education Outcomes | Uasin Gishu | Rank[a] | Kenya[b] |
|---|---|---|---|
| Fully-immunized pop<1yr (%, 2012/13) | 69.6 | 24 | 64.0 |
| Malaria burden (%, 2012) | 179.5 | 23 | 27.7 |
| TB Cases in every 100,000 people (2012) | 327 | 37 | 39.0 |
| HIV Prevalence in 2011 (%) | 4.9 | 26 | 6.2 |
| People Living with HIV (2011) | 28,600 | 30 | 34,338 |
| New HIV Infections (2011) | 1,830 | 30 | 2,217 |
| Population with primary education (%) | 61.6 | 43 | 66.6 |
| Population with secondary education (%) | 13.1 | 15 | 12.7 |

| Funding Per Capita in Kshs. (2010/11) | Uasin Gishu | Rank[a] | Kenya[b] |
|---|---|---|---|
| Constituency Development Fund (CDF) | 258 | 41 | 300 |
| Local Authority Transfer Fund (LATF) | 356 | 6 | 315 |
| Single Business Permit revenues by LAs | 75 | 12 | 48 |
| Property tax revenues by LAs | 239 | 3 | 70 |
| Rural Electrification Programme Fund | 38 | 42 | 88 |
| **Total** | **966** | **16** | **909** |

| Access to Infrastructure | Uasin Gishu | Rank[a] | Kenya[b] |
|---|---|---|---|
| Improved water (% households 2009) | 88.9 | 3 | 66.5 |
| Improved sanitation (% households 2009) | 98.0 | 12 | 87.8 |
| Electricity (% households 2009) | 27.9 | 6 | 22.7 |
| Paved roads (% of total roads 2012) | 1.5 | 20 | 9.4 |

| Service Coverage | Uasin Gishu | Rank[a] | Kenya[b] |
|---|---|---|---|
| Delivered in a health centre | 30.1 | 26 | 37.5 |
| Qualified medical assistant during birth | 30.5 | 26 | 37.6 |
| Had all vaccinations | 72.7 | 29 | 75.0 |
| Adequate height for age | 74.9 | 5 | 59.8 |
| Can read & write | 81.5 | 12 | 66.4 |
| Attending School, 15-18 years | 83.0 | 10 | 70.9 |

*[a] Except poverty gap, malaria, TB & HIV, all rankings are in descending order i.e. highest to lowest.*
*[b] All entries in the Kenya' column show County averages.*

## Constituency Population and County Voter Statistics

| | | |
|---|---|---|
| Total number of registered voters in 2012 | 14,337,399 | 100 % |
| County's share of registered voters in 2012 | 318,717 | 2.2 % |

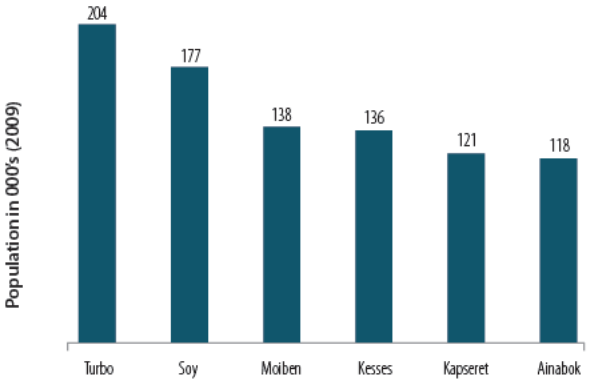


*Source: KNBS., IEBC*

## Rural Electrification Allocations, Kshs Millions

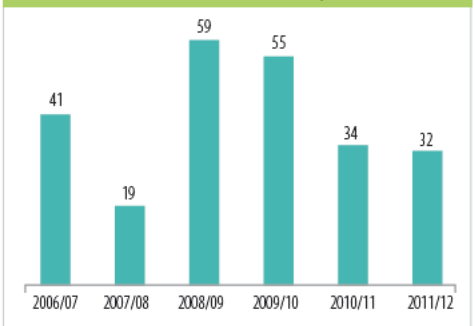


*Source: Rural Electrification Authority.*

## CDF Allocations, Kshs Millions

*Source: CDF Board Website.*

## 2012/13 Population Per Nurse / Population Per Doctor

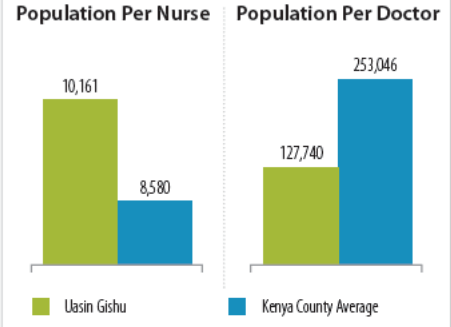


*Source: Ministry of Medical Services.*

# VIHIGA COUNTY

| General Information | Vihiga | Rank[a] | Kenya[b] |
|---|---|---|---|
| Population (2009) | 554,622 | 35 | 821,491 |
| Population (1999) | 498,883 | 26 | 610,355 |
| Annual population growth rate, 1999-2009 (%) | 1.06 | 46 | 3.14 |
| Surface area (km²) | 564 | 46 | 12,368 |
| Population density 2009 (people per km²) | 983 | 3 | 66 |
| Poverty gap, based on KIHBS (2005/06) | 11.9 | 14 | 19 |
| Share of urban population, 2009 (%) | 31 | 11 | 29.9 |
| Urban population in largest towns (2009) | | | |
| - Vihiga | 118,696 | 14 | |
| - Luanda | 49,346 | 47 | |

| Health and Education Outcomes | Vihiga | Rank[a] | Kenya[b] |
|---|---|---|---|
| Fully-immunized pop<1yr (%, 2012/13) | 91.2 | 8 | 64.0 |
| Malaria burden (%, 2012) | 274.1 | 38 | 27.7 |
| TB Cases in every 100,000 people (2012) | 236 | 25 | 39.0 |
| HIV Prevalence in 2011 (%) | 5.7 | 34 | 6.2 |
| People Living with HIV (2011) | 19,600 | 21 | 34,338 |
| New HIV Infections (2011) | 1,260 | 21 | 2,217 |
| Population with primary education (%) | 71.2 | 12 | 66.6 |
| Population with secondary education (%) | 12.7 | 17 | 12.7 |

| Funding Per Capita in Kshs. (2010/11) | Vihiga | Rank[a] | Kenya[b] |
|---|---|---|---|
| Constituency Development Fund (CDF) | 445 | 14 | 300 |
| Local Authority Transfer Fund (LATF) | 277 | 20 | 315 |
| Single Business Permit revenues by LAs | 34 | 28 | 48 |
| Property tax revenues by LAs | 6 | 44 | 70 |
| Rural Electrification Programme Fund | 76 | 11 | 88 |
| **Total** | **838** | **24** | **909** |

| Access to Infrastructure | Vihiga | Rank[a] | Kenya[b] |
|---|---|---|---|
| Improved water (% households 2009) | 76.4 | 10 | 66.5 |
| Improved sanitation (% households 2009) | 99.1 | 9 | 87.8 |
| Electricity (% households 2009) | 7.0 | 28 | 22.7 |
| Paved roads (% of total roads 2012) | 6.3 | 5 | 9.4 |

| Service Coverage | Vihiga | Rank[a] | Kenya[b] |
|---|---|---|---|
| Delivered in a health centre | 26.1 | 33 | 37.5 |
| Qualified medical assistant during birth | 25.8 | 31 | 37.6 |
| Had all vaccinations | 73.2 | 27 | 75.0 |
| Adequate height for age | 62.2 | 22 | 59.8 |
| Can read & write | 70.2 | 25 | 66.4 |
| Attending School, 15-18 years | 74.3 | 24 | 70.9 |

*[a] Except poverty gap, malaria, TB & HIV, all rankings are in descending order i.e. highest to lowest.*
*[b] All entries in the 'Kenya' column show County averages.*

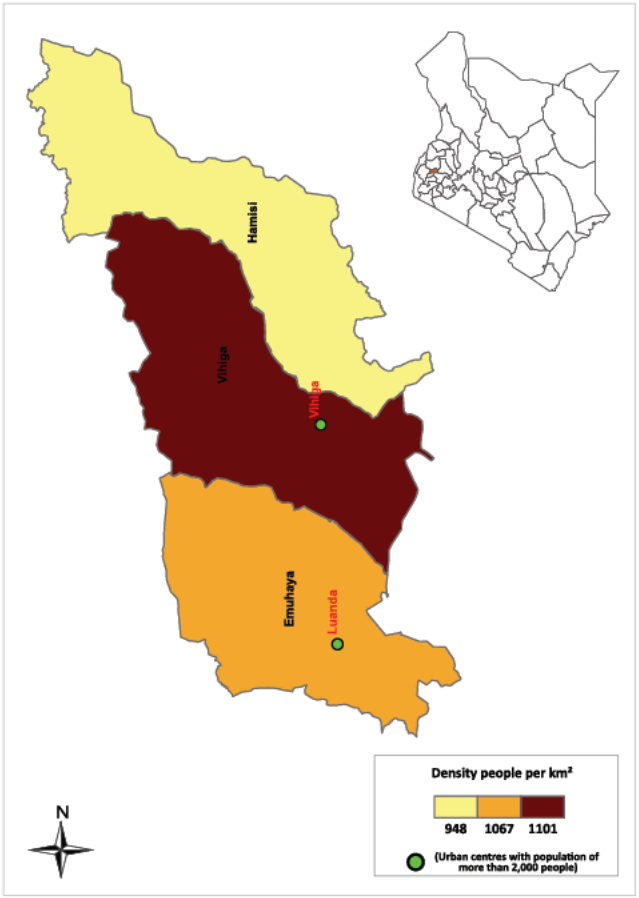


## Constituency Population and County Voter Statistics

| | | |
|---|---|---|
| Total number of registered voters in 2012 | 14,337,399 | 100 % |
| County's share of registered voters in 2012 | 202,456 | 1.4 % |

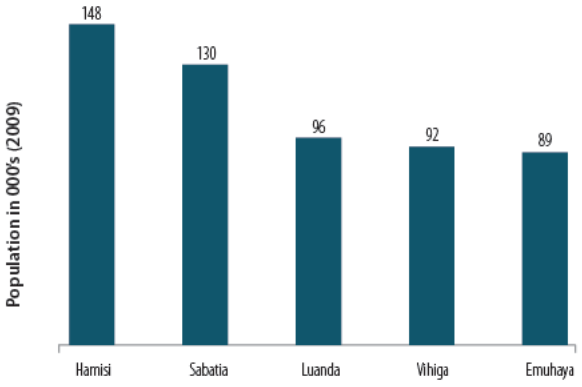


*Source: KNBS., IEBC*

## Rural Electrification Allocations, Kshs Millions

*Source: Rural Electrification Authority.*

## CDF Allocations, Kshs Millions

*Source: CDF Board Website.*

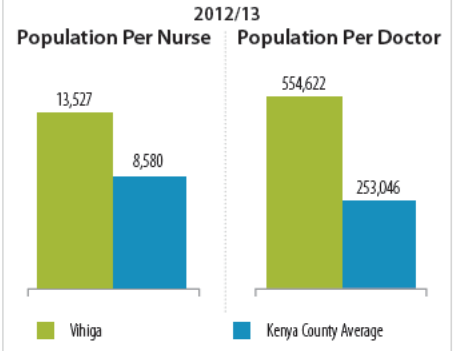


*Source: Ministry of Medical Services.*

# WAJIR COUNTY

| General Information | Wajir | Rank[a] | Kenya[b] |
|---|---|---|---|
| Population (2009) | 661,941 | 29 | 821,491 |
| Population (1999) | 319,261 | 37 | 610,355 |
| Annual population growth rate, 1999-2009 (%) | 7.29 | 2 | 3.14 |
| Surface area (km$^2$) | 56,686 | 3 | 12,368 |
| Population density 2009 (people per km$^2$) | 12 | 43 | 66 |
| Poverty gap, based on KIHBS (2005/06) | 38.1 | 43 | 19 |
| Share of urban population, 2009 (%) | 15 | 34 | 29.9 |
| Urban population in largest towns (2009) | | | |
| - Wajir | 82,800 | 30 | |
| - Habaswein | 8,500 | 130 | |

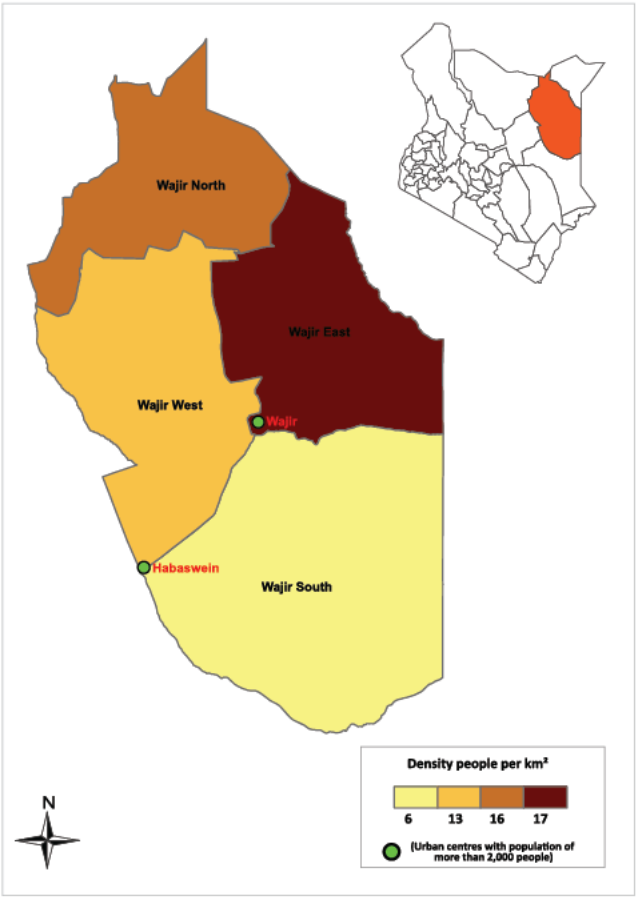


| Health and Education Outcomes | Wajir | Rank[a] | Kenya[b] |
|---|---|---|---|
| Fully-immunized pop<1yr (%, 2012/13) | 53.1 | 38 | 64.0 |
| Malaria burden (%, 2012) | 25.4 | 2 | 27.7 |
| TB Cases in every 100,000 people (2012) | 86 | 2 | 39.0 |
| HIV Prevalence in 2011 (%) | 0.2 | 1 | 6.2 |
| People Living with HIV (2011) | 800 | 1 | 34,338 |
| New HIV Infections (2011) | 10 | 1 | 2,217 |
| Population with primary education (%) | 64.4 | 37 | 66.6 |
| Population with secondary education (%) | 9.0 | 40 | 12.7 |

| Funding Per Capita in Kshs. (2010/11) | Wajir | Rank[a] | Kenya[b] |
|---|---|---|---|
| Constituency Development Fund (CDF) | 457 | 13 | 300 |
| Local Authority Transfer Fund (LATF) | 160 | 45 | 315 |
| Single Business Permit revenues by LAs | 5 | 46 | 48 |
| Property tax revenues by LAs | 3 | 47 | 70 |
| Rural Electrification Programme Fund | 56 | 26 | 88 |
| **Total** | **681** | **39** | **909** |

| Access to Infrastructure | Wajir | Rank[a] | Kenya[b] |
|---|---|---|---|
| Improved water (% households 2009) | 73.5 | 16 | 66.5 |
| Improved sanitation (% households 2009) | 13.3 | 47 | 87.8 |
| Electricity (% households 2009) | 3.4 | 41 | 22.7 |
| Paved roads (% of total roads 2012) | 0.2 | 40 | 9.4 |

| Service Coverage | Wajir | Rank[a] | Kenya[b] |
|---|---|---|---|
| Delivered in a health centre | 5.1 | 47 | 37.5 |
| Qualified medical assistant during birth | 5.4 | 47 | 37.6 |
| Had all vaccinations | 72.7 | 28 | 75.0 |
| Adequate height for age | 21.7 | 47 | 59.8 |
| Can read & write | 26.2 | 45 | 66.4 |
| Attending School, 15-18 years | 55.5 | 40 | 70.9 |

*[a] Except poverty gap, malaria, TB & HIV, all rankings are in descending order i.e. highest to lowest.*
*[b] All entries in the Kenya' column show County averages.*

## Constituency Population and County Voter Statistics

| | | |
|---|---|---|
| Total number of registered voters in 2012 | 14,337,399 | 100 % |
| County's share of registered voters in 2012 | 110,286 | 0.8 % |

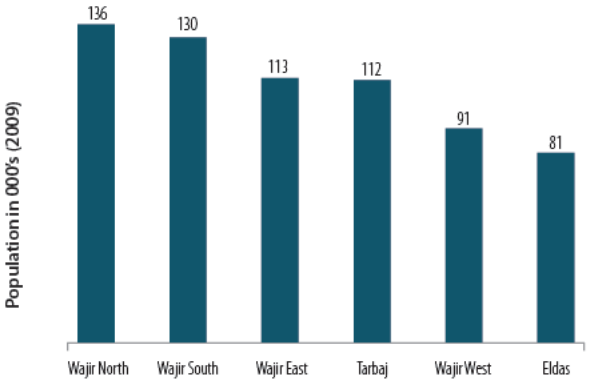


*Source: KNBS., IEBC*

## Rural Electrification Allocations, Kshs Millions

*Source: Rural Electrification Authority.*

## CDF Allocations, Kshs Millions

*Source: CDF Board Website.*

## 2012/13

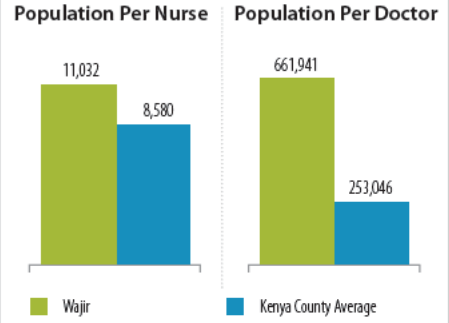


*Source: Ministry of Medical Services.*

# WEST POKOT COUNTY

| General Information | West Pokot | Rank[a] | Kenya[b] |
|---|---|---|---|
| Population (2009) | 512,690 | 38 | 821,491 |
| Population (1999) | 308,086 | 38 | 610,355 |
| Annual population growth rate, 1999-2009 (%) | 5.09 | 6 | 3.14 |
| Surface area (km$^2$) | 9,169 | 16 | 12,368 |
| Population density 2009 (people per km$^2$) | 56 | 32 | 66 |
| Poverty gap, based on KIHBS (2005/06) | 25.8 | 38 | 19 |
| Share of urban population, 2009 (%) | 8 | 45 | 29.9 |
| Urban population in largest towns (2009) | | | |
| - Kapenguria | 34,046 | 71 | |

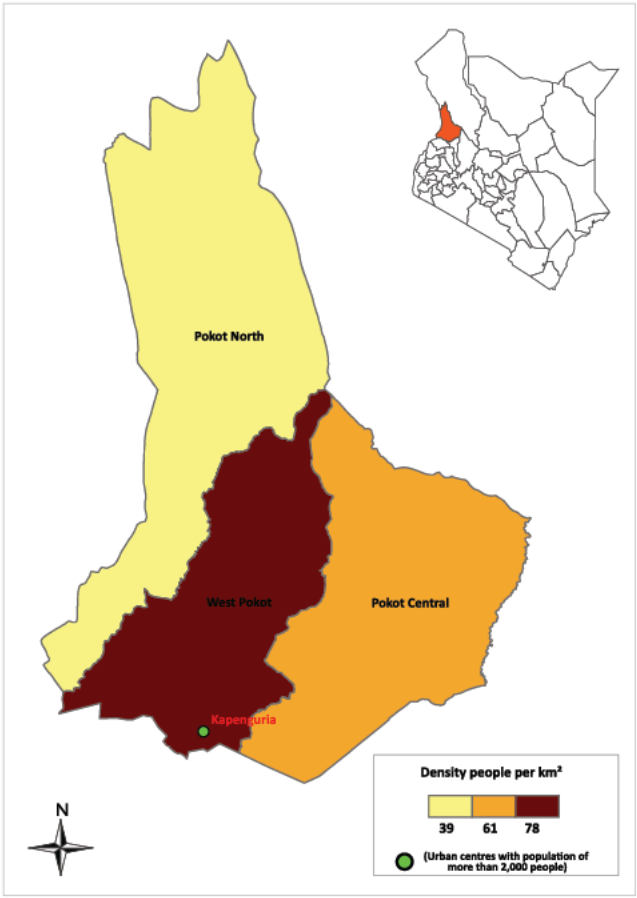


| Health and Education Outcomes | West Pokot | Rank[a] | Kenya[b] |
|---|---|---|---|
| Fully-immunized pop<1yr (%, 2012/13) | 43.2 | 42 | 64.0 |
| Malaria burden (%, 2012) | 194.9 | 25 | 27.7 |
| TB Cases in every 100,000 people (2012) | 215 | 18 | 39.0 |
| HIV Prevalence in 2011 (%) | 2.4 | 6 | 6.2 |
| People Living with HIV (2011) | 6,600 | 7 | 34,338 |
| New HIV Infections (2011) | 450 | 7 | 2,217 |
| Population with primary education (%) | 72.0 | 9 | 66.6 |
| Population with secondary education (%) | 6.2 | 46 | 12.7 |

| Funding Per Capita in Kshs. (2010/11) | West Pokot | Rank[a] | Kenya[b] |
|---|---|---|---|
| Constituency Development Fund (CDF) | 430 | 20 | 300 |
| Local Authority Transfer Fund (LATF) | 192 | 43 | 315 |
| Single Business Permit revenues by LAs | 12 | 43 | 48 |
| Property tax revenues by LAs | 22 | 29 | 70 |
| Rural Electrification Programme Fund | 55 | 28 | 88 |
| **Total** | **711** | **34** | **909** |

| Access to Infrastructure | West Pokot | Rank[a] | Kenya[b] |
|---|---|---|---|
| Improved water (% households 2009) | 37.2 | 45 | 66.5 |
| Improved sanitation (% households 2009) | 32.8 | 43 | 87.8 |
| Electricity (% households 2009) | 2.6 | 44 | 22.7 |
| Paved roads (% of total roads 2012) | 2.1 | 15 | 9.4 |

| Service Coverage | West Pokot | Rank[a] | Kenya[b] |
|---|---|---|---|
| Delivered in a health centre | 16.9 | 43 | 37.5 |
| Qualified medical assistant during birth | 16.9 | 42 | 37.6 |
| Had all vaccinations | 56.2 | 43 | 75.0 |
| Adequate height for age | 52.7 | 34 | 59.8 |
| Can read & write | 46.9 | 40 | 66.4 |
| Attending School, 15-18 years | 67.6 | 33 | 70.9 |

*[a] Except poverty gap, malaria, TB & HIV, all rankings are in descending order i.e. highest to lowest.*
*[b] All entries in the 'Kenya' column show County averages.*

## Constituency Population and County Voter Statistics

| | | |
|---|---|---|
| Total number of registered voters in 2012 | 14,337,399 | 100 % |
| County's share of registered voters in 2012 | 107,894 | 0.8 % |

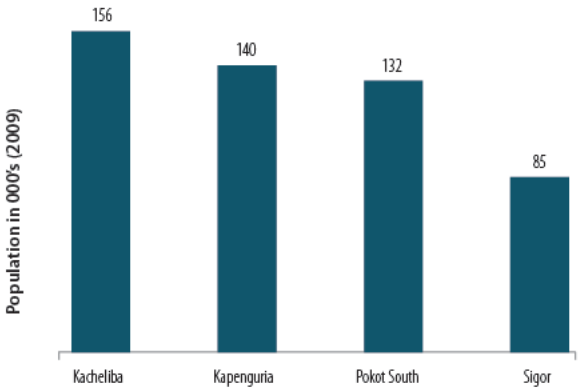


*Source: KNBS., IEBC*

## Rural Electrification Allocations, Kshs Millions

*Source: Rural Electrification Authority.*

## CDF Allocations, Kshs Millions

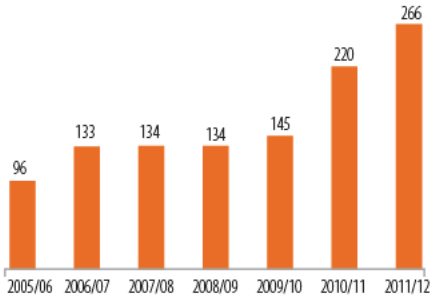


*Source: CDF Board Website.*

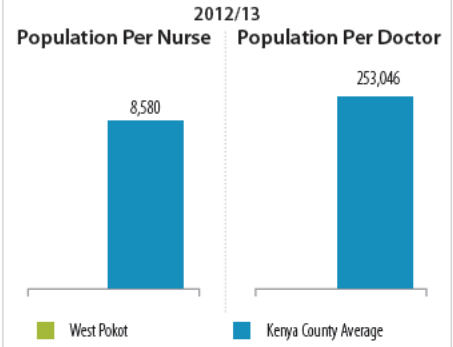


*Source: Ministry of Medical Services.*

**COMMISSION ON REVENUE ALLOCATION**
14 Riverside Drive
Grosvenor block, 2nd Floor
P.O. Box 1310 - 00200 NAIROBI
Tel: 254 (20) 42980000
Email: info@crakenya.org
Website: www.crakenya.org

UKaid
from the British people

Email: enquiry@dfid.gov.uk
British High Commission, Upper Hill Road
PO Box 30465 – 00100 Nairobi, Kenya
Tel: +254 (0)20 287 3000
Fax: +254 (0)20 287 3102

Australian AID

www.ausaid.gov.au
Australian High Commission
P. O. Box 39341 - 00623 Nairobi, Kenya
Telephone: +254 - 20 - 427 7143
Fax: +254 - 20 - 427 7144

KNBS
KENYA NATIONAL BUREAU OF STATISTICS
*Keeping you informed*

www.knbs.or.ke
Treasury Building, Harambee Avenue
P. O. Box 30005 - 00200 Nairobi, Kenya
Telephone: +254 - 20 - 225 2299
Fax: +254 - 20 - 218 475

THE WORLD BANK
Kenya Accountable Devolution Program (KADP)

www.worldbank.org
Hill Park, Upper Hill Road
P. O. Box 30577 - 00100 Nairobi, Kenya
Telephone: +254 - 20 - 322 6000
Fax: +254 - 20 - 322 6382

MAJESTIC PRINTING WORKS LIMITED